

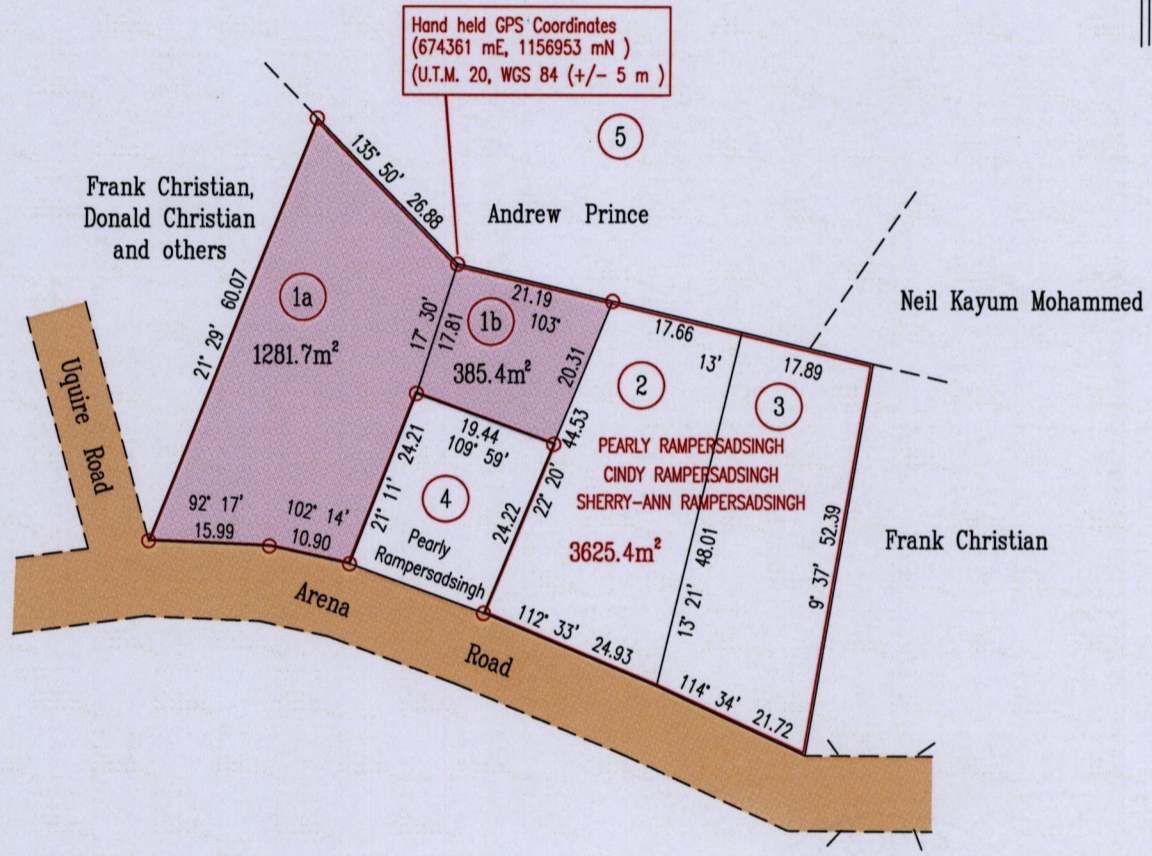

1652/00

1652

R.P.O. Vol. Fol.
C.T. Vol. 4738 Fol. 459
U.P.R.N. No.

Cadastral Sheet 33f / 4/d, D.13.A 60
Ward of Chaguanas
County of Caroni

Vide
Bk. 260:188
Plan E.B 163

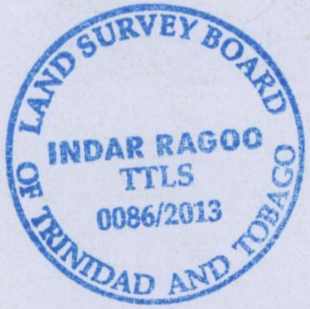


See Bk. 260 fol. 188

Parcel (1b) to be amalgamated to parcel (4)

Approved

[Signature]
 Director of Surveys.
 1/8/13



Bearings are Cassini Grid based on Solar Obs.

SCALE 1:1000

○ Denotes Iron Found unless otherwise stated

Distances are in Metres

Plan of 2 Parcels of land coloured pink in the Ward of Chaguanas
 Containing together one thousand six hundred and sixty seven point one square metres
 Surveyed by me, with due authority, in September 2006

Certified Correct in accordance with Regulation 25(1) of the Land Surveyors' Regulations 1998.

Checked by

[Signature]
 Trinidad & Tobago Land Surveyor

Entered on

10 / 06 / 2013