

1652

59

R.P.O. VOL. 4 Fol. 367


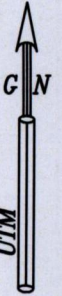
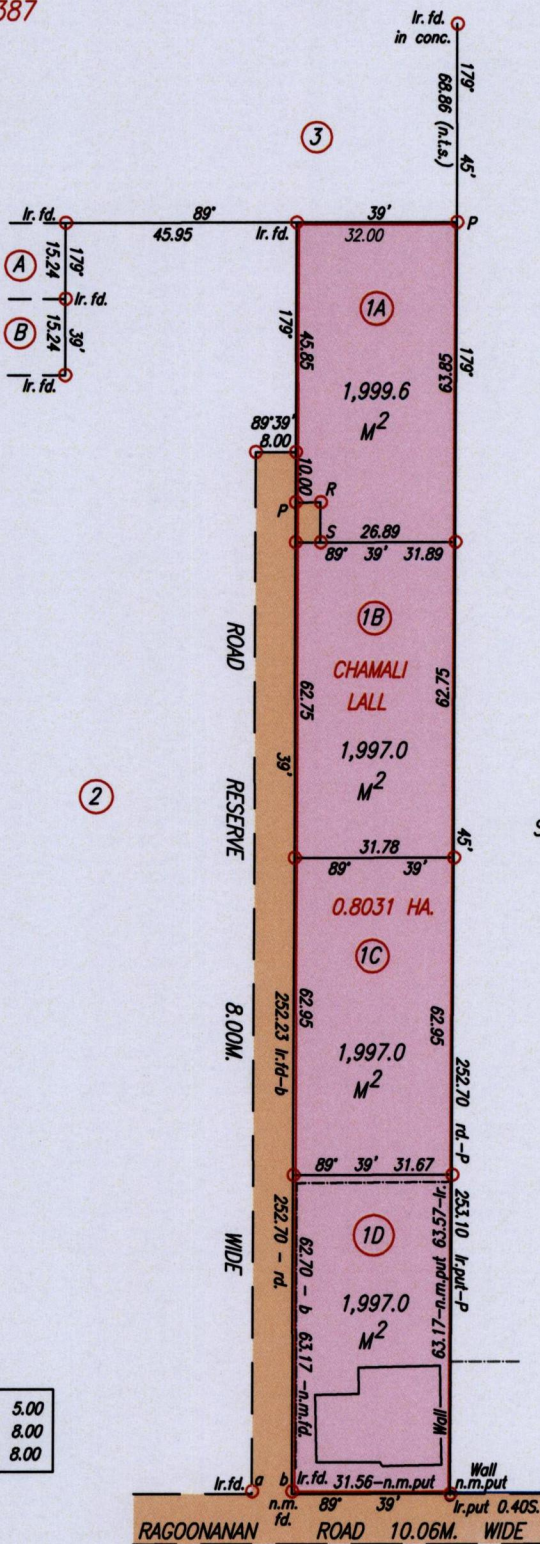
C.T. VOL. 3406 Fol. 387

See Bk.1197 Fol. 29

Ward of Chaguanas
County of Caroni
Cadastral Sheet D.3.O. 34A
2/d

LONGDENVILLE

Bk.1238
Fol. 49



Orig. Bk. 1197:29

SCALE 1/1500
Distances are in Metres.

Approved *[Signature]*
Director of Surveys *[Signature]*

Iron a

678791 mE, 1164354 mN
U.T.M. 20, Nap. (+/- 3.0m.)
G.P.S. (Handheld)

o Denotes Iron put unless otherwise stated

Bearings are UTM Grid based on solar Observations

To obtain Cassini Bearings, add 18 minutes

PLAN of four Parcels of land coloured pink in the Ward of Chaguanas

Containing together seven thousand, nine hundred and ninety point six square metres

Surveyed by me with due authority, on May 25th, 2005

Certified Correct in accordance with Regulation 25 (1) of The Land Surveyors' Regulations 1998,

Checked by *[Signature]* 13/6/2013

[Signature]

Entered on Trinidad & Tobago Land Surveyor (T.T.L.S.) 15/3/2013