

1652/54

1652

54

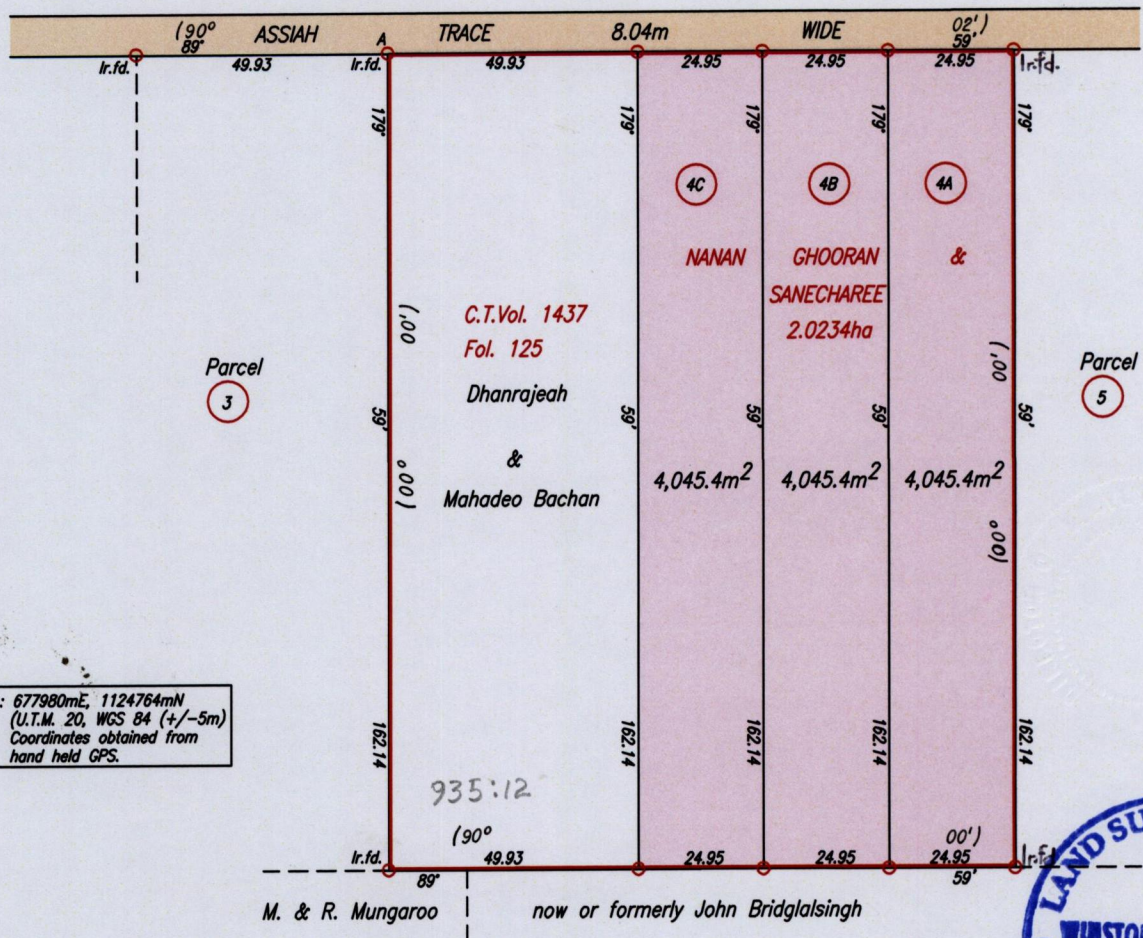
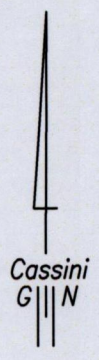
R.P.O. Vol. 712 Fol. 417

C.T. Vol. 1072 Fol. 307


Ref.: Bk. 856 Fol. 135

Ref.: Bk. 935 Fol. 12

Cadastral Sheet G.14.K. $\frac{64D}{4/a}$
Ward of Moruga
County of Victoria
Parcel 4,
Barrackpore.



A : 677980mE, 1124764mN
(U.T.M. 20, WGS 84 (+/-5m))
Coordinates obtained from hand held GPS.



See BK 1331 : 151
Orig BK. 856 : 104

Approved *[Signature]*
Director of Surveys 21/10/12

SCALE 1:1500
Distances are in metres

○ Denotes Iron put except otherwise stated
Bearings are Cassini Grid based on Solar Observations
PLAN of 3 Parcels of land coloured pink in the Ward of Moruga
Containing together twelve thousand, one hundred and thirty six point two square metres.
Surveyed by me, with due authority, in April, 2012
In accordance with Regulation 25 (1) of the Land Surveyors' Regulations 1998,
I certify that this plan is correct.

Checked by *[Signature]* Winston Ramcharan

Entered on Trinidad & Tobago Land Surveyor. 24th October 2012.