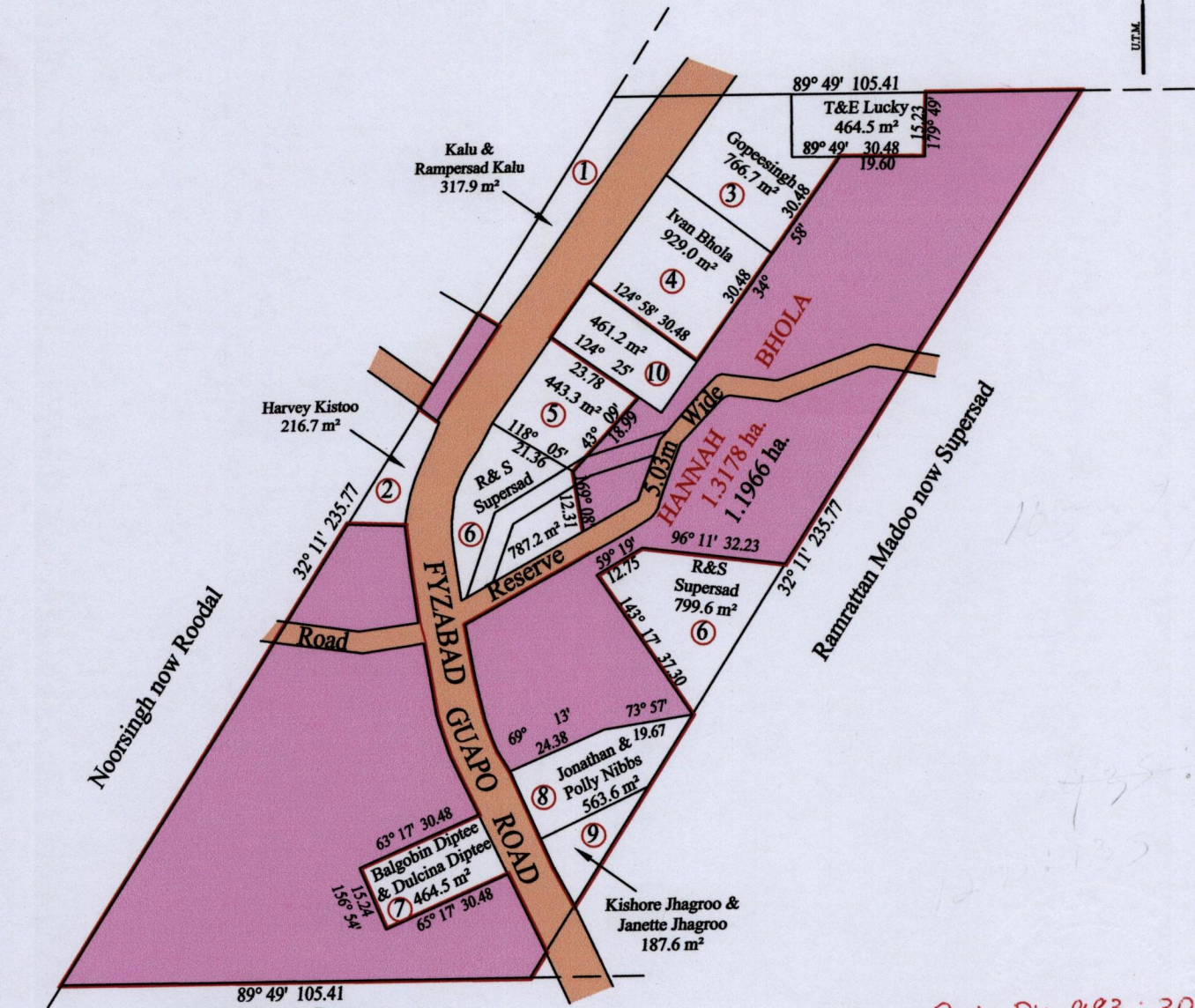
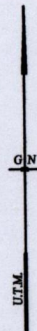


R.P.O. Vol. 1711 Fol. 281  
 C.T. Vol. 1587 Fol. 349  
 PROCESS ID # 53863

REMAINING PORTION

Ward of Siparia  
 County of St. Patrick  
 Cadastral Sheet G.11.H 63 D  
 2/a



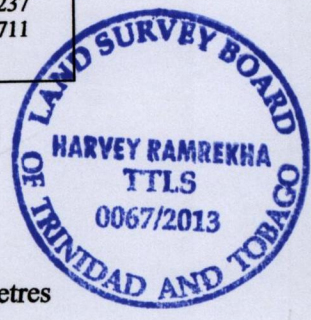
Vide Bk. 983 fol. 30  
Vide Bk. 960 fol. 26  
Vide Bk. 1219 fol. 167

Orig Bk. 983 : 30

No.	To	Acreage (ft <sup>2</sup> )	Acreage (m <sup>2</sup> )	Certificate of Title	
				Vol.	fol.
1	Kalu & Rampersad Kalu	3422	317.9	1784	383
2	Harvey Kistoo	2332	216.7	1587	375
3	R Gopeesingh & S. Gopeesingh	8253	766.7	1620	15
4	Ivan Bhola	10000	929.0	1680	507
5	Walter Vaughn	4772	443.3	1367	359
6	R&S Supersad	8472	787.1	1587	365
	R&S Supersad	8607	799.6		
7	Balgobin Diptee & Dulcina Diptee	5000	464.5	1727	379
8	Jonathan & Polly Nibbs	6067	563.6	2361	477
9	Kishore Jhagroo & Janette Jhagroo	2020	187.6	3328	237
10	Alma Look Yee	4965	461.2	3641	711

Approved *[Signature]*  
 Director of Surveys 17/6/13

SCALE : 1:1500



Note: Bearings are U.T.M. grid based on solar observations Distances are in metres  
 Plan of one point three one seven eight hectares originally transferred to Hannah Bhola, showing a portion coloured pink and containing one point one nine six six hectares being the remainder after ten (10) previous transfers of other portions of the land.  
 In accordance with Regulation 25(1) of the Land Surveyors Regulations 1998 I certify that this plan represents the remaining portion.

Checked by *[Signature]* 14/13

Entered on ..... Trinidad & Tobago Land Surveyor ..... 2013