

1652

4

REMAINING PORTION

R. P. O. Vol. 66 Fol. 477

C. T. Vol. 2552 Fol. 533

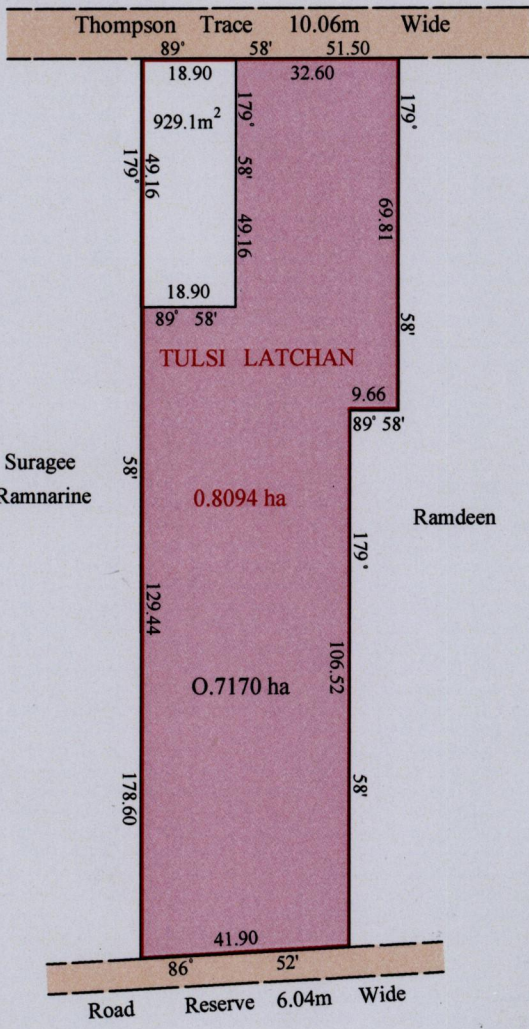
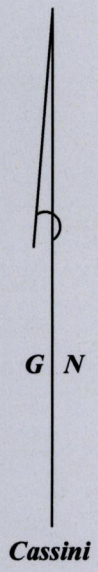
C.T Vol 5338 Fol 121

Cadastral Sheet D.8.F. & O 34D

Ward of Chaguanas

County of Caroni


Vide: BK 1124 Fol. 25
BK 1103 Fol. 86
BK 222 Fol. 67



UTM (Nap.) co-ord of North-East Corner
+/-5m
N 1159485 m
E 678650 m

Orig BK 1124 : 25

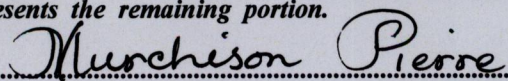
929.1 m² BISSOONRAM PHAKIRA C. T. Vol. 4711 Fol. 297

Approved 
Director of Surveys 2013.2.20

SCALE 1 : 1500
Distances are in metres



Bearings are Cassini Grid based on Solar Observations
PLAN of zero point eight zero nine four hectares originally transferred to TULSI LATCHAN showing a portion coloured pink and containing zero point seven one seven zero hectares being the remainder after (1) one previous transfer of another portion of the land.
In accordance with Regulations 25 (1) of the Land Surveyors Regulations 1998, I certify that this plan represents the remaining portion.

Checked by  Murchison Pierre

Entered on Trinidad & Tobago Land Surveyor (TTLS) 21st January, 2013