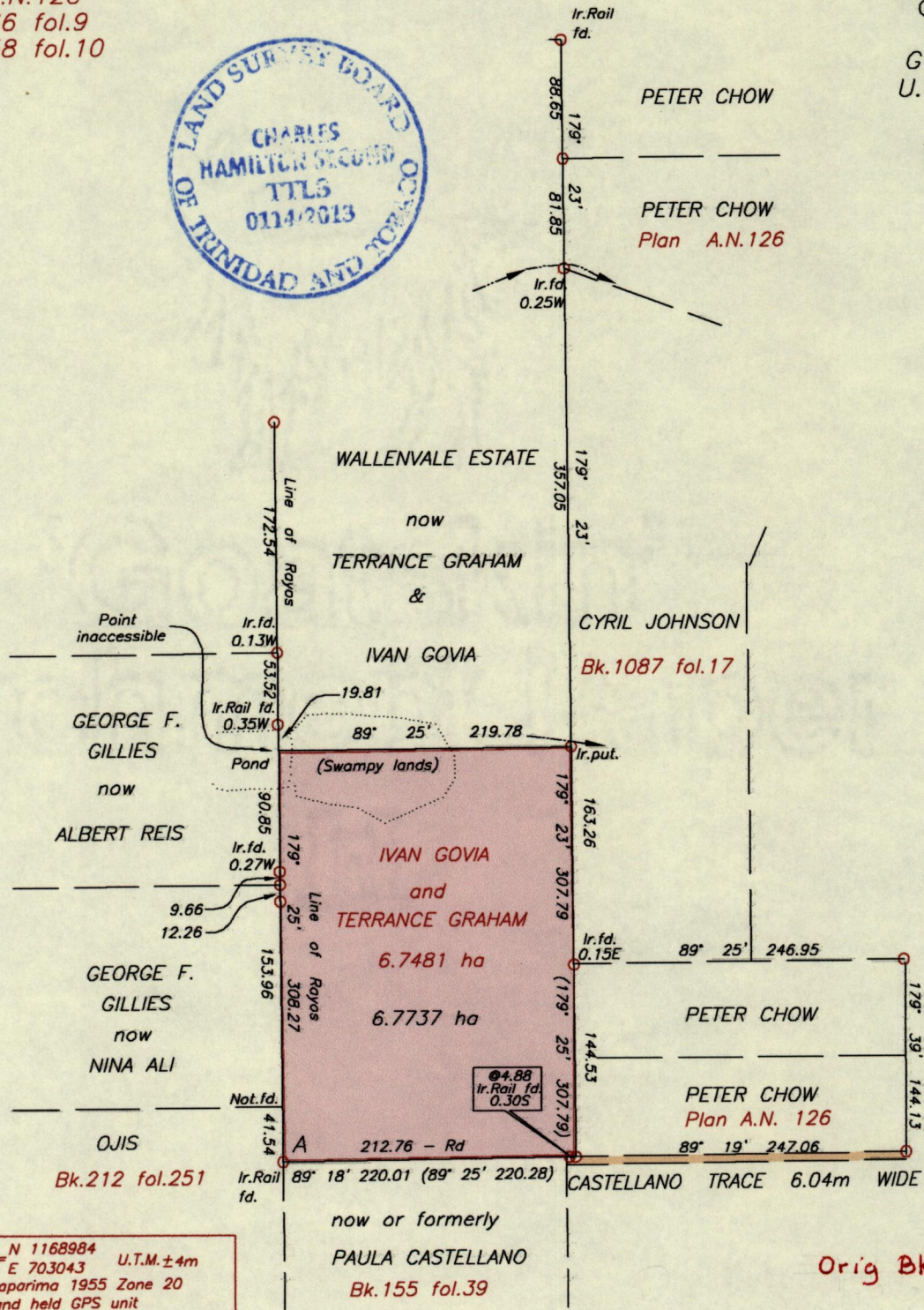
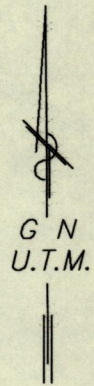



REFERENCES

Plan E.G.107
 Plan A.N.126
 Bk. 166 fol.9
 Bk. 158 fol.10



Orig Bk. 166: 9

Approved *[Signature]*
 Director of Surveys 27/9/13

To obtain Cassini bearings add 19 minutes
 ○ Denotes Iron found unless otherwise stated
 Bearings are U.T.M. Grid based on Solar observations

SCALE 1:5000
 Distances are in METRES

PLAN of a Parcel of land coloured pink in the Ward of Turure
 Containing six point seven seven three seven hectares.
 Surveyed by me, with due authority, in December 2007 and January 2008
 for Terrance Graham & Ivan Govia.
 Certified correct in accordance with Regulation 25 (1) of the Land Surveyors'
 Regulations 1998,

Checked by *Charles H. Second* T.T.L.S.
 Entered on Trinidad & Tobago Land Surveyor 14th September 2013