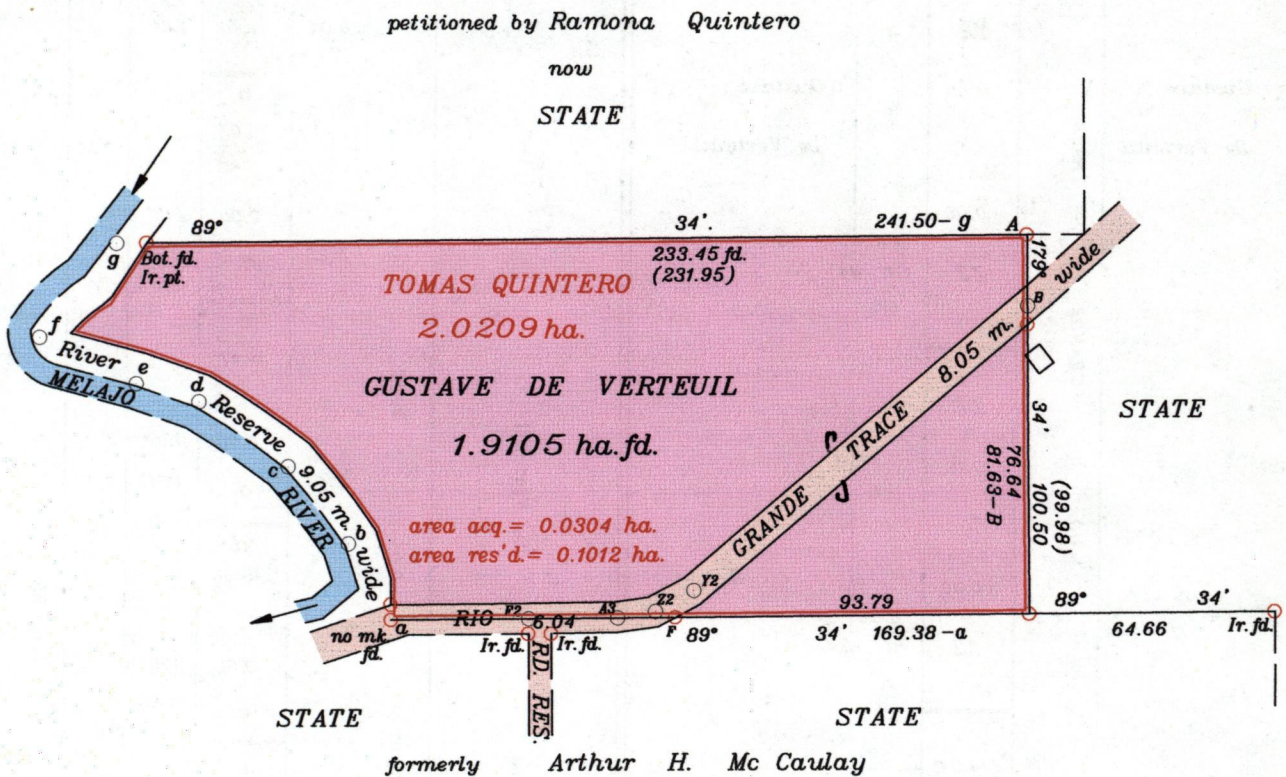


PROCESS ID# 56163
R.P.O. Vol. 217 Fol. 603
C.T. Vol. Fol.

U.T.M. 20.Wgs 84 (+/-5m.)
co-ords.of A
N 1175426 m.
E 712728 m.

Cadastral Sheet E.3.E $\frac{26D}{4/b \& 4/d}$
Ward of Manzanilla
County of St. Andrew
Bk. 133 fol. 73




Approved *[Signature]*
Director of Surveys 26/11/13

Plan EH 79
SO. no. 119/1952
Plan KC 16
Bk. 1151 fol. 108
Orig Survey Bk 133 fol 73

SCALE 1 : 2000
Distances are in metres


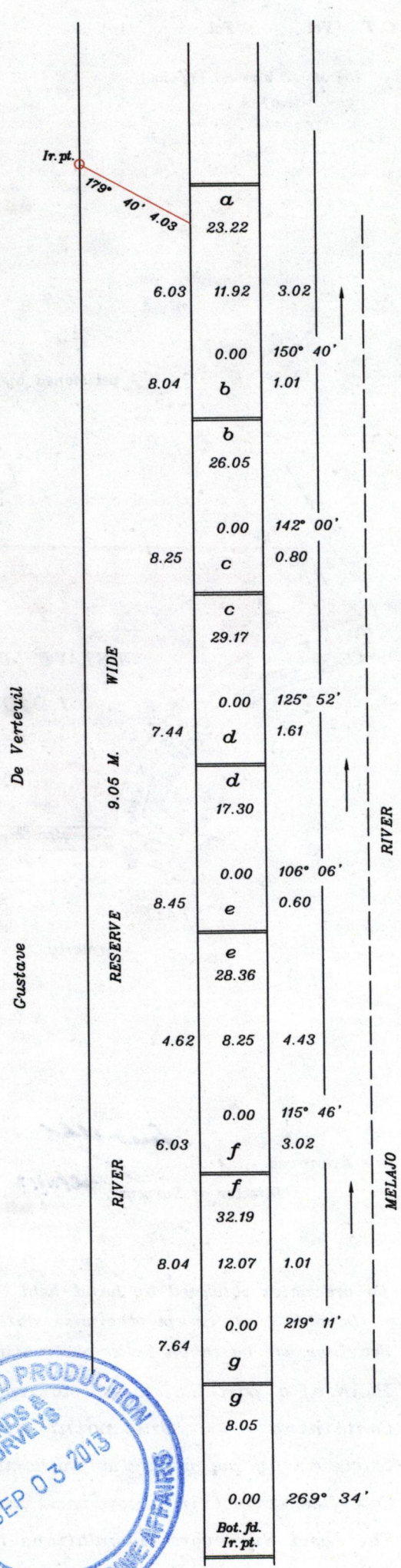
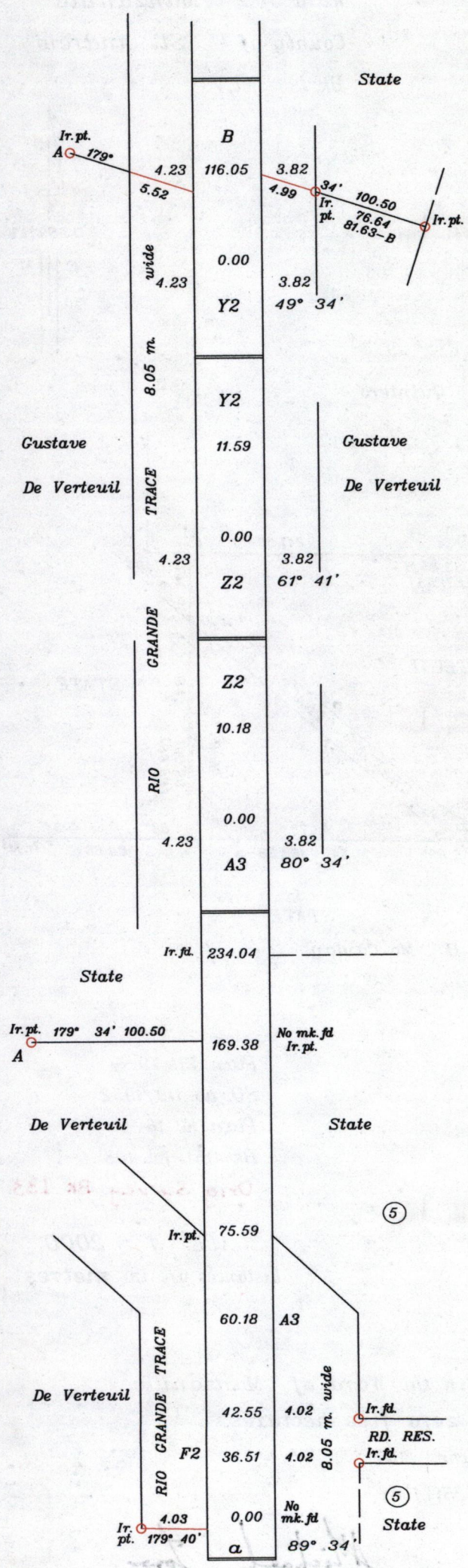
Co-ordinates obtained by hand-held G.P.S.
○ Denotes Ir.pt. except otherwise stated.
Bearings are based on Solar observations.

PLAN of a parcel of land coloured pink in the Ward of Manzanilla
Containing One point nine one zero five hectares.
Surveyed by me with due authority in June, 2012.
Certified correct in accordance with Reg. 25(1) of
The Land Surveyors' Regulations 1998,



Checked by MAM 12/9/2013
Entered on.....

[Signature]
Trinidad & Tobago
Land Surveyor 28 - 8 - 2013



1652/190