

1652

1783


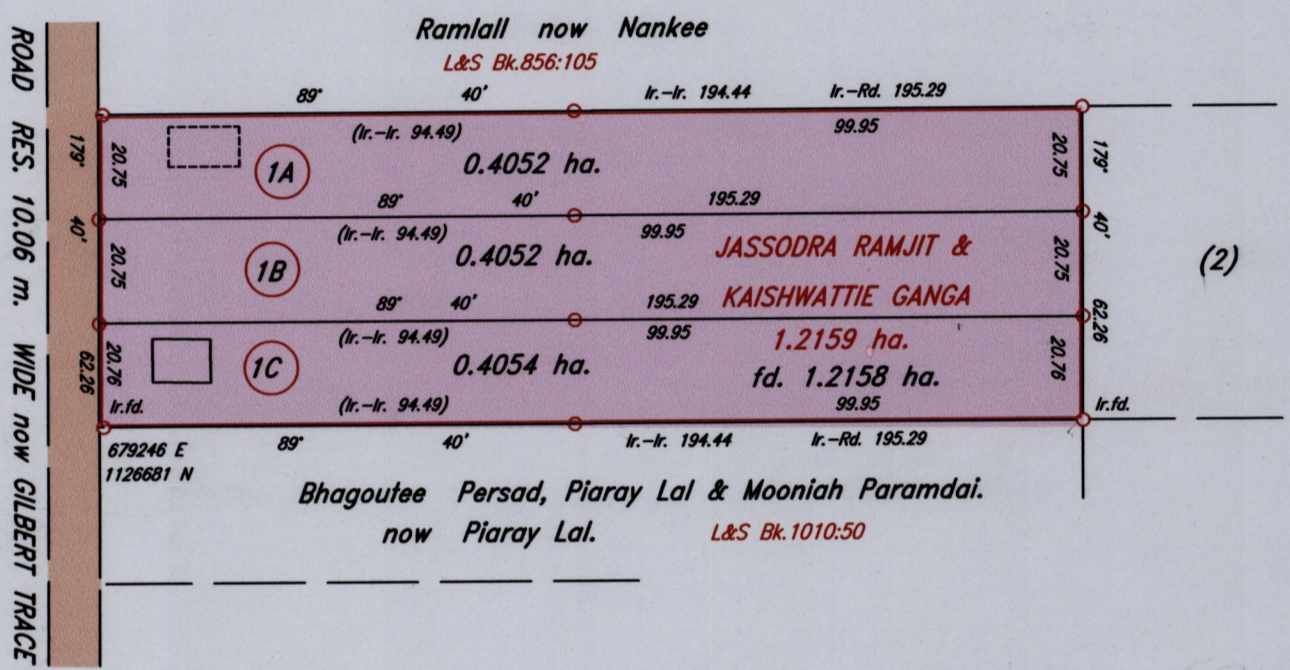
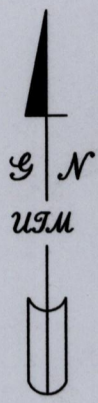
U.P.R.N.....

R.P.O. Vol 429 Fol. 311

C.T. Vol.4535 Fol. 493

Address: -LP#10 Gilbert Trace,
Barrackpore

Ward of Savana Grande
County of Victoria
Cadastral Sheet G.14.C&D. 64D
2/b



Vide Bk.384 fol.92 Original Survey

Approved.....
Director of Surveys 25/10/13

Note - UTM (NAP) Coordinates obtained from hand held GPS receiver + 5.00m

o Denotes Iron put, except otherwise stated.
Bearings are UTM based on Solar Observations.

SCALE 1 :- 1500
Distances are in metres

PLAN of 3 Parcels of land coloured pink in the Ward of Savana Grande
Containing together one point two one five eight hectares
Surveyed by me, with due authority, in July 2013
Certified correct in accordance with Regulation 25(1) of the Land Surveyors' Regulations 1998.

Checked by..... T.T.L.S.
Entered..... Trinidad and Tobago Land Surveyor..... 18.11.2013