

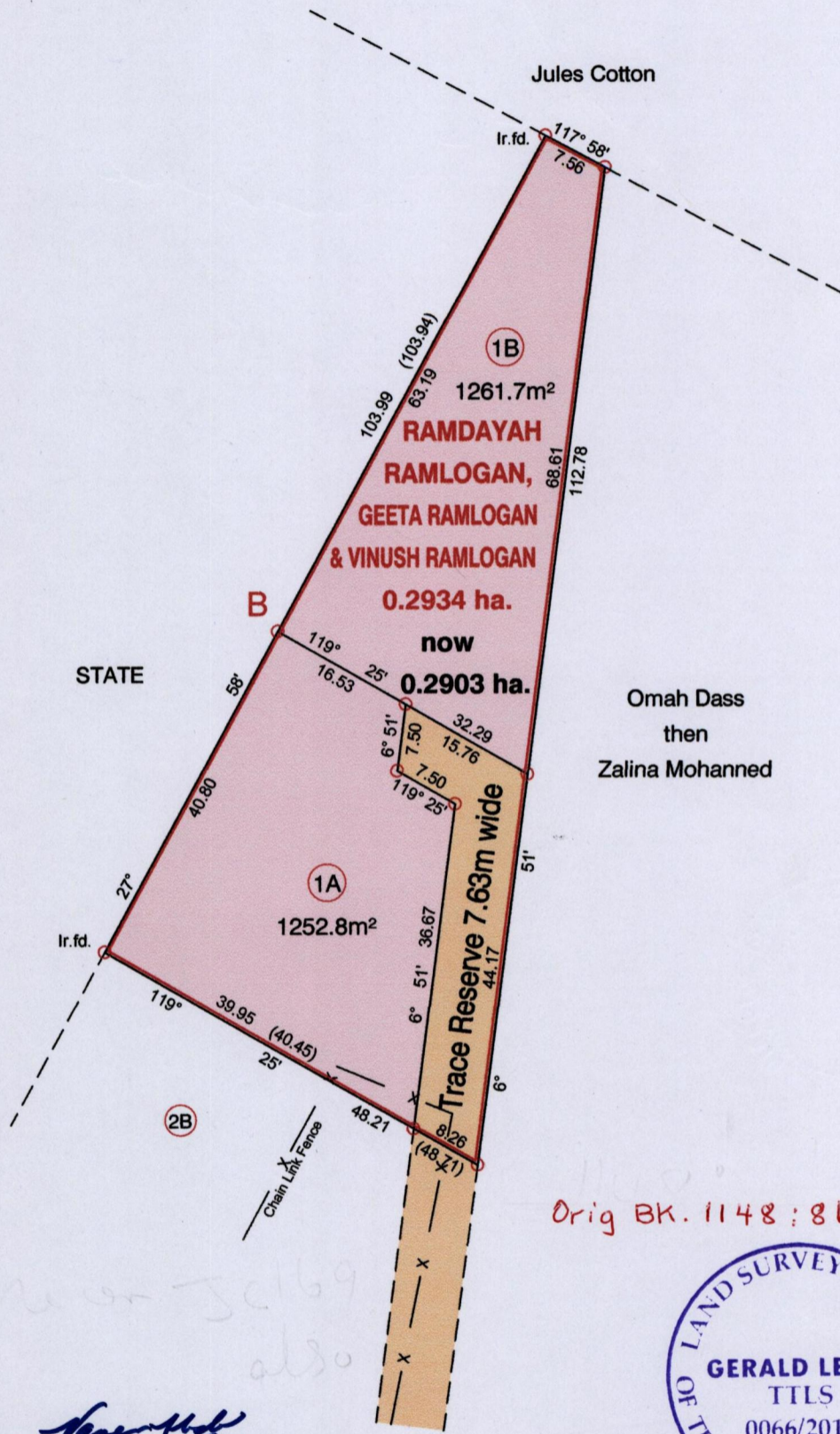
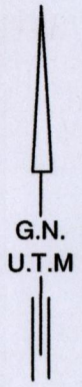
C.T. Vedio 5601 Fd. 145  
R.P.O. Vol. 125 Fol. 667  
C.T. Vol. 2968 Fol. 287

Cadastral Sheet 73A , G.17.B.  
2/a  
Ward of Siparia  
County of St. Patrick


B - 1121,642 N , 661,929 E  
UTM ZONE 20, WGS84 (+/- 5.00m)  
Direct Observation - GPS hand held

Ref. :- Bk. 1148 Fol. 86  
Plan J.C. 169

PROCESS ID # 58233



Orig BK. 1148 : 86



Approved *[Signature]*  
Director of Surveys  
12/1/13

Distances are in metres.  
SCALE 1:750

○ Denotes Iron put unless otherwise stated  
Bearings are U.T.M Grid based on Solar Obs.  
PLAN of 2 Parcels of land coloured pink in the Ward of Siparia.  
Containing two thousand five hundred and fourteen point five square metres.

Surveyed by me, with due authority, in January 2009

Certified correct in accordance with Regulation 25(1) of the Land Surveyors' Regulations 1998

Checked by *mm* 30/4/2013

Entered by .....

*[Signature]*  
Trinidad & Tobago Land Surveyor 15/02/2013

LOT#	C.T Vol & Folio	Names.
1A	5601 fd 159	Geeta Ramlogan.
1B	5601 fd 157	Vinush Ramlogan.



1652/17