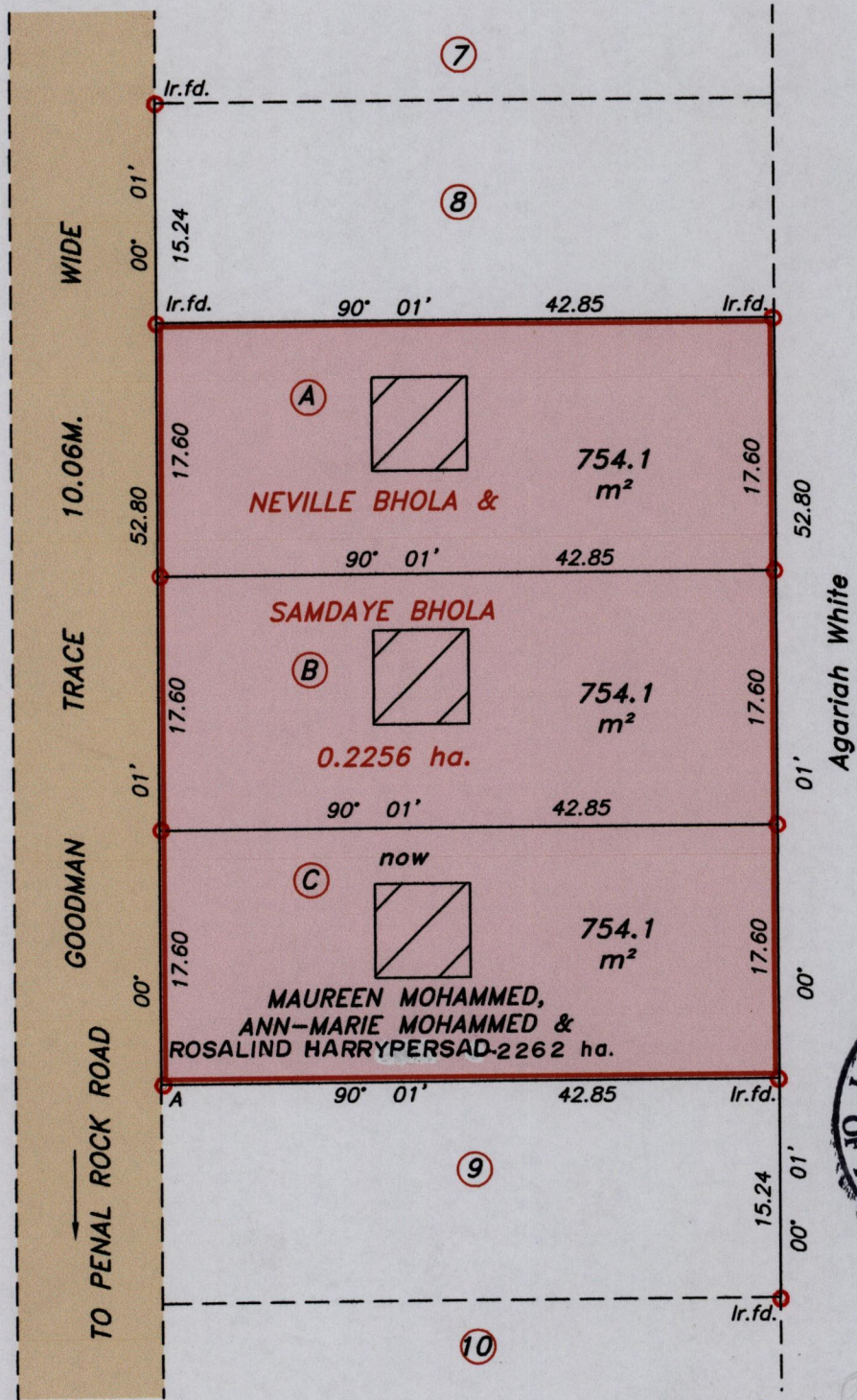
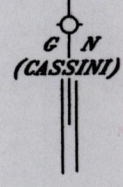



U.P.R.N No.



A N = 1120682.0
 E = 672289.0



Orig. Survey Bk. 1010:119

Bk. 818 Fol. 244

Approved *[Signature]*
 Director of Surveys 19/11/13

Coordinates are obtained by hand held G.P.S.
 W.G.S. 84 Zone 20 (±) 5m.
 ○ Denotes Iron put except stated otherwise.

SCALE 1/500

Distances are in metres

Bearings are Cassini Grid based on Solar Observations
 Plan of 3 Parcels of land coloured pink in the Ward of Siparia
 Containing together two thousand two hundred and sixty two point three square metres
 Surveyed by me, with due authority, in July 2009
 In accordance with Regulation 25 (1) of the Land Surveyors' Regulations 1998,
 I certify that this plan is correct.

Checked by..... *[Signature]*
 Entered by Trinidad & Tobago Land Surveyor 14th July 2010