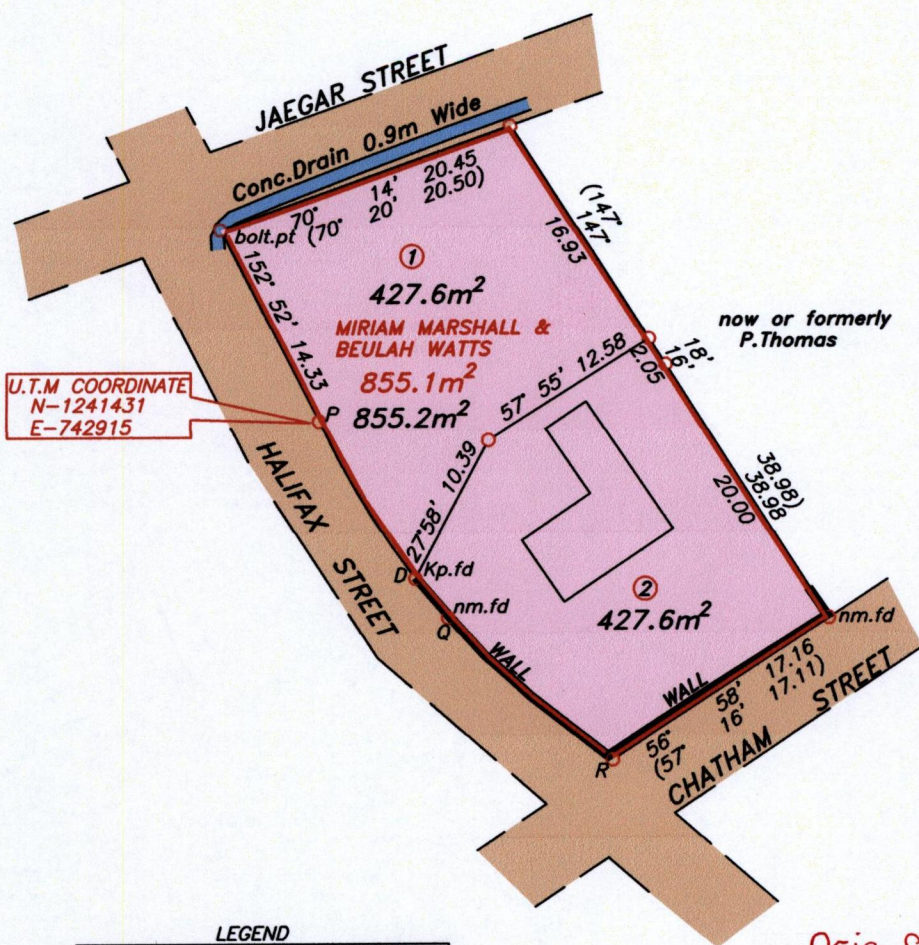


U.P.R.N.....
R.P.O Vol. Fol.
C.T Vol. 5398 Fol. 407
PROCESS ID # 66050

Cadastral Sheet I.12.M 1C
Ward of Tobago 1/d/4
Parish of St. David
PLYMOUTH

Vide Bk.1241 Fol.127

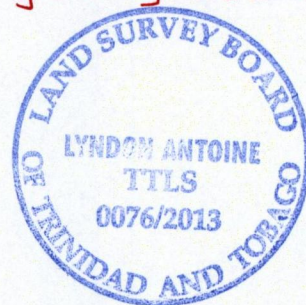


LEGEND


LINE	AZIMUTH	DISTANCE
P-Q	146° 52'	15.57
Q-R	130° 53'	14.41
P-D	148° 43'	12.21
D-Q	140° 18'	3.39

(Q-R 130° 36' 14.40)

Orig. Survey Bk.1241:127



Approved


 Director of Surveys 19/11/13

Note- UTM Zone 20 (WGS 84) Coordinates obtained from hand held GPS receiver
± 5.00m

○ Denotes iron found, except otherwise stated.

SCALE 1:500

Bearings are grid based on solar observations

Distances are in metres

PLAN of 2 parcels of land coloured pink in the Ward of Tobago
Containing together eight hundred and fifty five point two square metres.
Surveyed by me, with due authority on 29th January 2007
Certified Correct in accordance with Regulation 25 (1) of the Land Surveyors Regulations 1998.

Checked by.....
Entered

Lyndon Antoine
 19th September 2013.
 Trinidad & Tobago Land Surveyor.....2013.

1652/161

