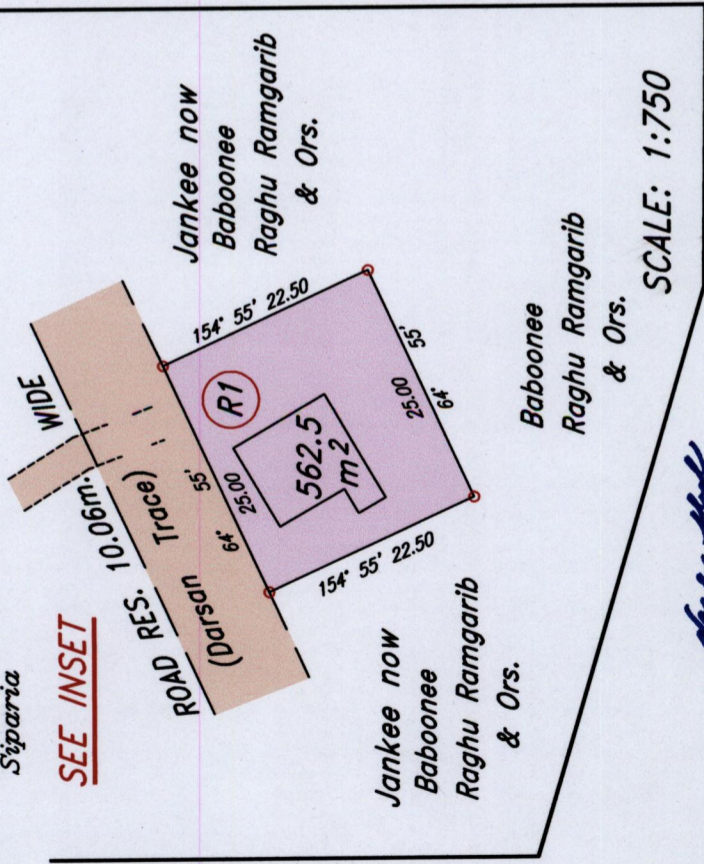


U.P.R.N.....
 R.P.O. Vol 175
 C.T. Vol. 559

Fol. 433
 Fol. 391

Address:- Darsan Trace
 Siparia




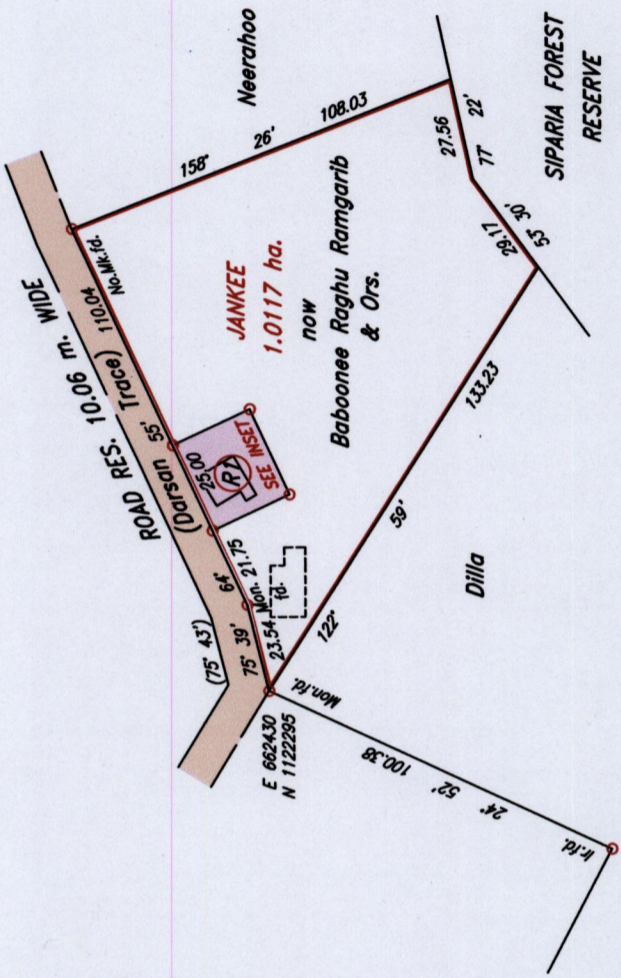
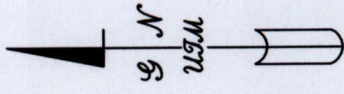
SCALE: 1:750

Approved.....
 Director of Surveys

SCALE 1 :- 2000
 Distances are in metres
 PLAN of a Parcel of land coloured pink in the Ward of Siparia
 Containing five hundred and sixty two point five sq. metres
 Surveyed by me, with due authority, in February 2012
 Certified correct in accordance with Regulation 25(1) of the Land Surveyors's
 Regulations 1998.

Checked by MM 22/8/2013.....T.T.L.S.
 Entered.....
 Trinidad and Tobago Land Surveyor.....14.08.....2013

Ward of Siparia
 County of St. Patrick
 Cadastral Sheet G.12.P. 63D
 4/d



Ref. Bk. 721 Fol. 278 → Orig Survey
 Note - UTM (NAP) Coordinates obtained
 from hand held GPS receiver ± 5.00m

1652

141