
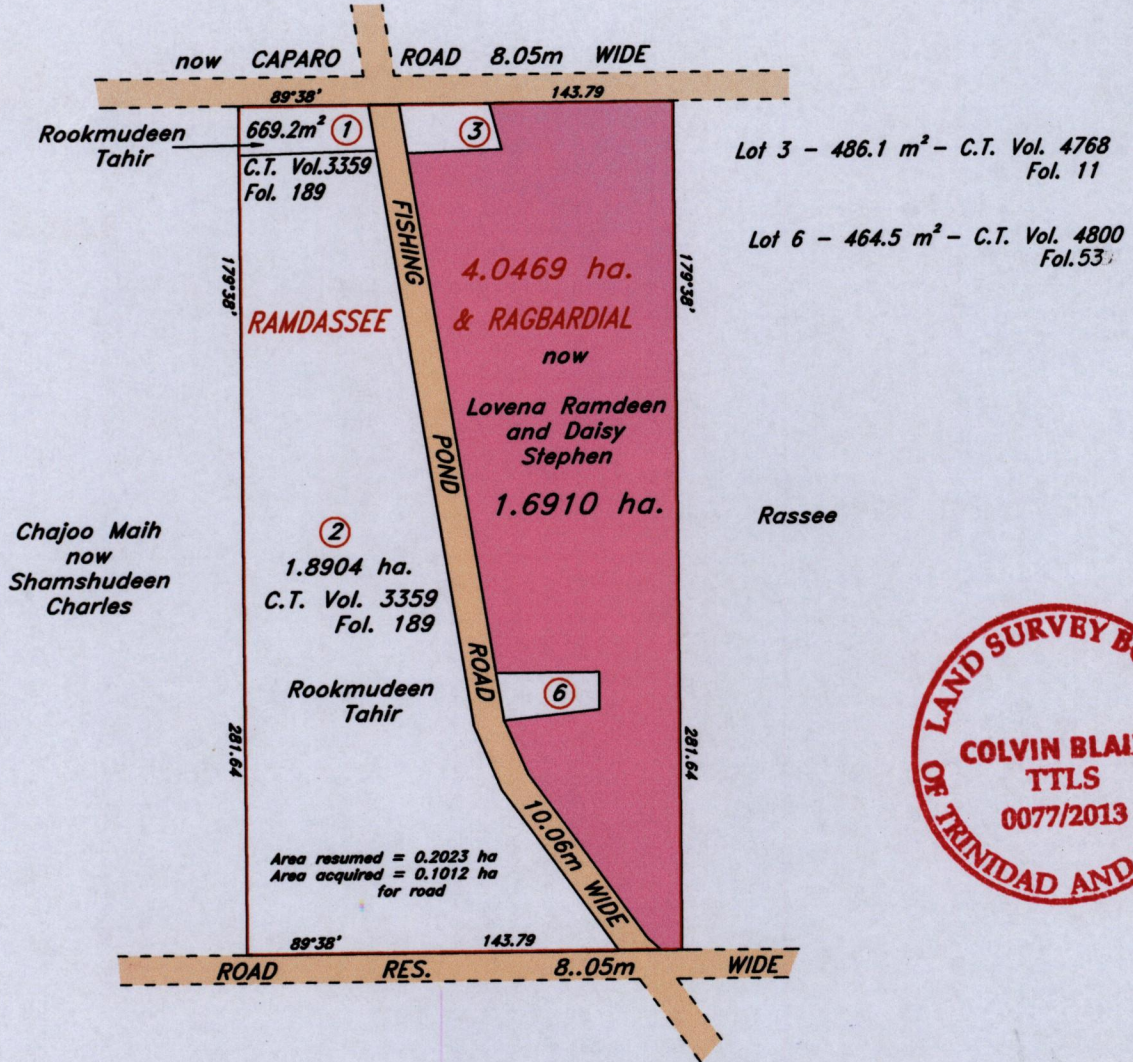


REMAINING PORTION




Orig Survey BK. 163 : 17

Vide

Bk: 1189 Fol. 116  
Bk. 948 Fol. 119

SCALE 1 : 2500

Approved   
Director of Surveys 11/10/12

Distances are in metres.

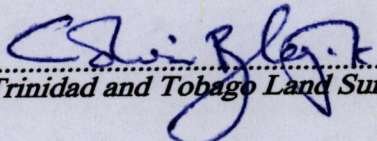
Bearings are Cassini Grid, based on Solar Observations.

Plan of Four Point Zero Four Six Nine Hectares originally transferred to RAMDASSEE and RAGBARDIAL showing a portion coloured pink and containing One point Six Nine One Zero Hectares, being the remainder after One (1) resumption, One (1) acquisitions and Four (4) previous transfers of another portion of the land

In accordance with Regulations 25 (1) of the Land Surveyors Regulations 1998. I certify that this plan represents the remaining portion.

Checked by .....

Entered on .....

  
Trinidad and Tobago Land Surveyor ..... 25th. March ..... 2013.