

1652

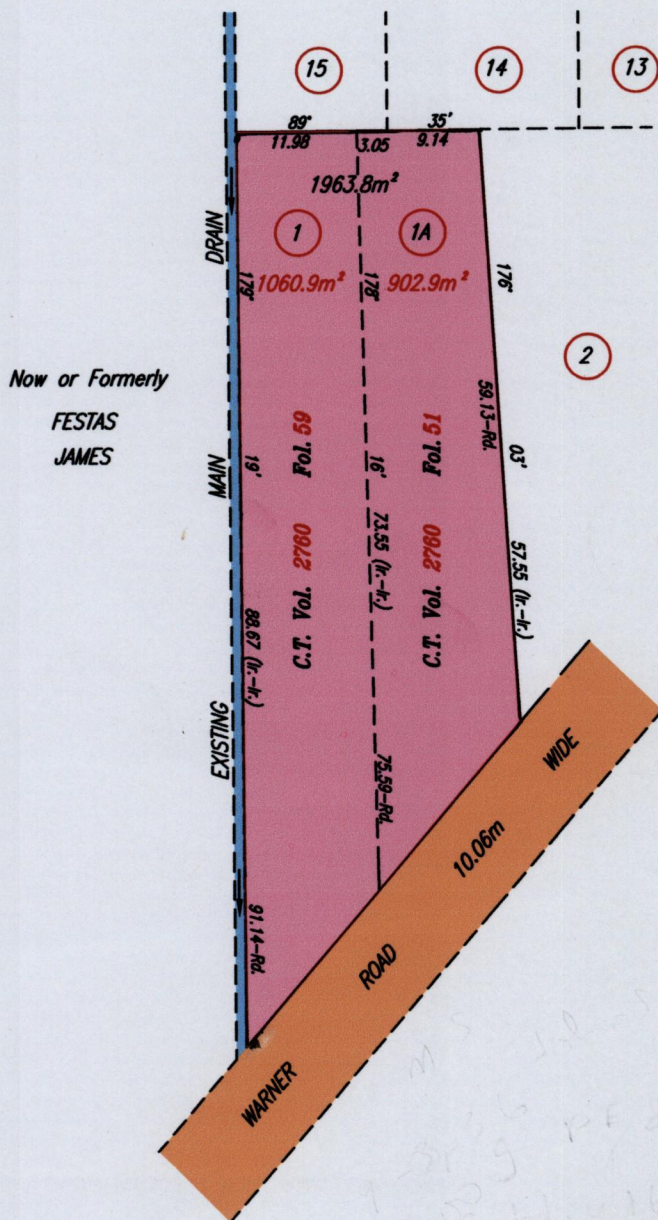
1

Cadastral Sheet C.22.J, 25F
2/a
Ward of Manzanilla
County of St. Andrew

See Vide Plan P.E.83


C.T. Vol 5561 Fol. 361

CONSOLIDATED PLAN



Orig Plan PE 83

Subdiv Bk. 1652 : 131


Approved 
Director of Surveys 2013.2.13


SCALE 1:750

Distances are in METRES

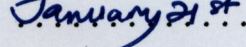
Plan of a Parcel of land coloured pink in the Ward of Manzanilla
Containing together one thousand nine hundred and sixty three point eight square metres
Prepared by me, with due authority, in January 2013 at the request of Helen Bacchus
In accordance with Regulation 25 (1) of The Land Surveyors Regulations 1998.

I certify that this plan represents the parcels to be consolidated


Checked by  2/2/13



Entered on

Trinidad & Tobago Land Surveyor  January 21st 2013

Lot #	C.T. Vol & Folio	Names
1		
1A	5561 Fol. 362	Helen Campbell also called Helen Campbell Padius & Don Campbell.



1652/01