

Vol. 5484 Fol. 441

R.P.O. Vol. 251 Fol. 485

C.T. Vol. 1369 Fol. 1



Process ID # 39406

Cadastral Sheet B17.K. <sup>13F</sup>/<sub>4/c</sub>

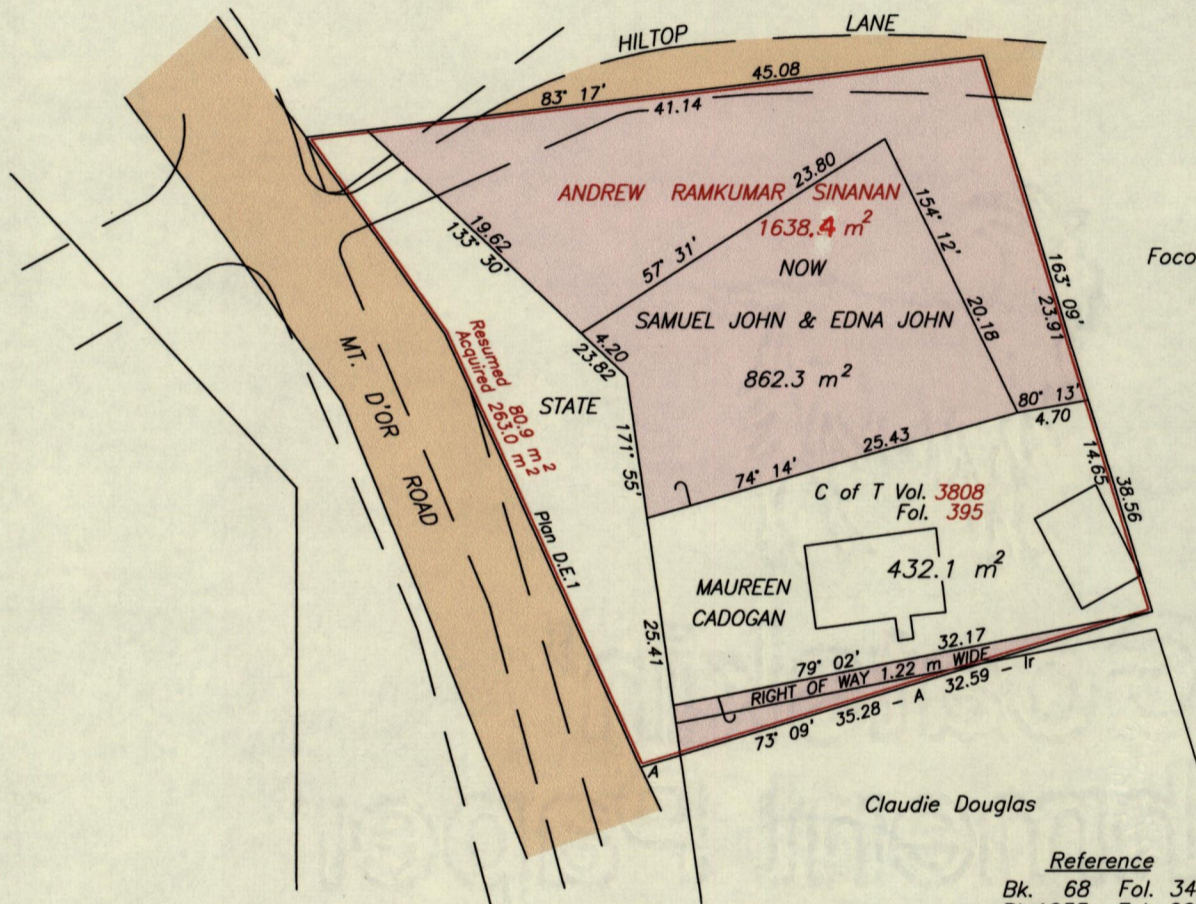
Ward of St. Anns

County of St. George

Remaining Portion




Focour  
now  
Albert A. Joseph



Focour  
now  
Albert A. Joseph

Reference  
Bk. 68 Fol. 34  
Bk. 1233 Fol. 22


A - N 1178100  
E 671690  
UTM Zone 20 Naparima Co-ordinates  
Scaled from 1:10,000 sheets


Approved   
Director of Surveys 2012.7.27

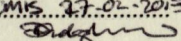
SCALE 1:500  
Distances are in METRES

Bearings are Cassini Grid based on Solar observations

This is a true copy of a diagram of a parcel of land in the Ward of St. Anns containing one six three eight point four square metres originally transferred to Andrew Ramkumar Sinanan, showing a portion coloured pink and containing eight six two point three square metres being the remainder after one resumption, one acquisition and one transfer of other portions of the land. In accordance with Regulation 25 (1) of the Land Surveyors' Regulations 1998, I certify that this Plan is correct.

Checked by  12.07.27


  
Trinidad & Tobago Land Surveyor (T.T.L.S.)

Entered on CMIS 27-07-2013  


26<sup>th</sup> June 2012

20

1493



0001650/90  
14331/16