

Vol. 5478 Fol. 225

Process ID# 44100

R.P.O. Vol. 112 Fol. 37

C. T. Vol. 2171 Fol. 243

U.P.R.N. No.:

WGS-84 Datum / UTM Zone 20N 45m

A 667736mE 1121720mN

VIDE PLAN BK. 990 Fol. 90


Process ID# 44100

1650

Approved *[Signature]*
Director of Surveys 20/2.5.31

H. Singh

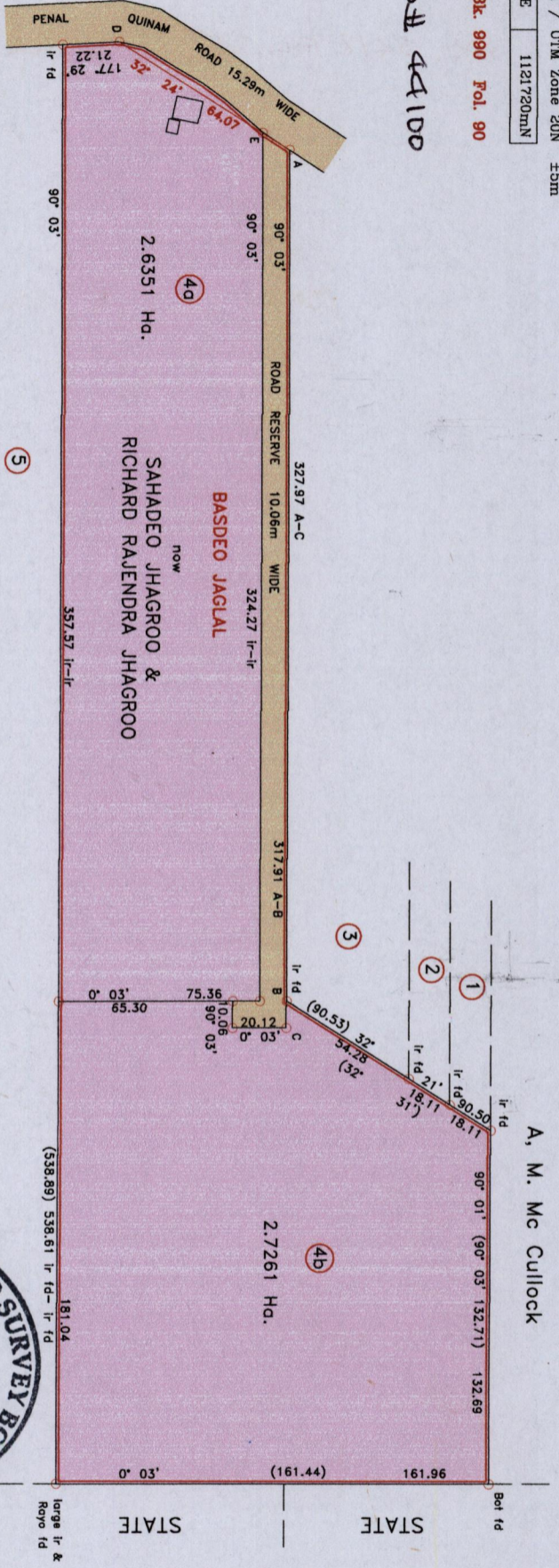
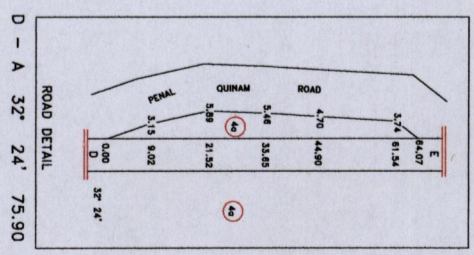
Scale 1: 2,500



[Signature]
Trinidad & Tobago Land Surveyor 22 February, 2012.

Distances are in metres
Denotes iron put except where otherwise stated
Bearings are Cassini Grid based on solar observations
Coordinates determined by handheld GPS observations and are WGS-84 Datum, UTM Zone 20N Projection.
PLAN of two parcels of land coloured pink in the ward of Siparia.
Comprising together five point three six one two hectares.
Surveyed by me, with due authority, on 20th July, 2011, at the request of Arthur Jhagroo.
In accordance with Regulation 25(1) of the Land Surveyors Regulations 1998,
I certify that this plan is correct.


Checked by *[Signature]*
Entered *[Signature]* 03-08-2012



Ward of Siparia
County of St Patrick
Cadastral Sheet 73B (G.18.A)
2/b

LOT. 4a.

LOT. 4b. CT. VOL. 5A78 FOL. 233 - ARTHUR IHAGROO



Handwritten notes:
L. 2. 2. 2
p. 233

Handwritten notes:
No 1650/89
~~233/38~~

233