
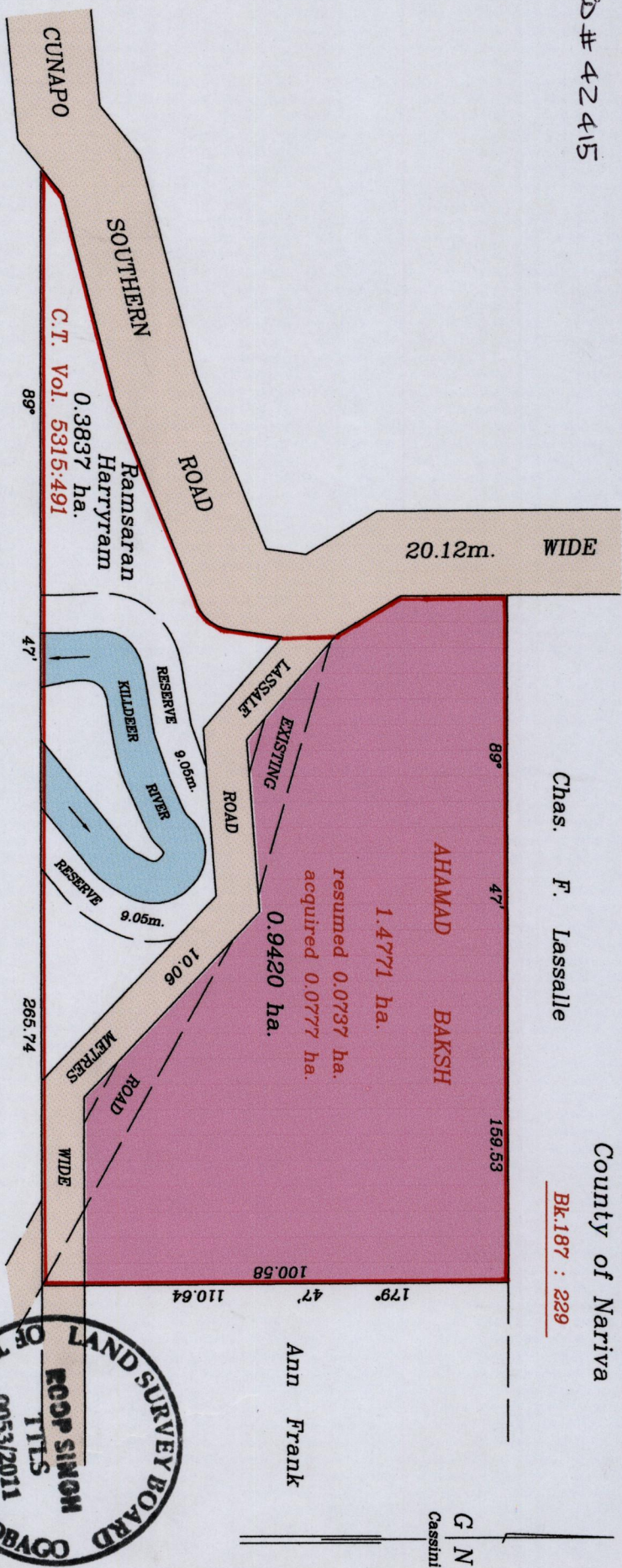


C.T. Vol. 5484 Fol. 339
 R.P.O. Vol. 162 Fol. 313
 C.T. Vol. 1271 Fol. 413
 Process ID # 42415

Remaining Portion

Cadastral Sheet E.12.M 45C
 Ward of Cocal 1/c
 County of Nariva
 Br.187 : 229



Approved *[Signature]*
 Director of Surveys 20/10/11

Scale 1/1500
 Distances are in metres



This is a true copy of a diagram containing One Point Four Seven Seven One Hectares originally transferred to AHAMAD BAKSH showing a portion coloured pink and containing Point Nine Four Two Zero Hectares being the remainder after one resumption, one acquisition and one transfer of other portion of the land.
 In accordance with Regulation 25 (1) of the Land Surveyors' Regulations 1998,
 I certify that this plan is correct.

Checked by *[Signature]* 12/10/11
 Entered on *[Signature]*
 T.T.L.S.
 27th July 2011

53

1332

CT. VOLUME 5484 FOLIO 339 - DARCEL JOSEPH & RONNIE JAWAHIR



Nov 10 2011
 1345/23

1020