

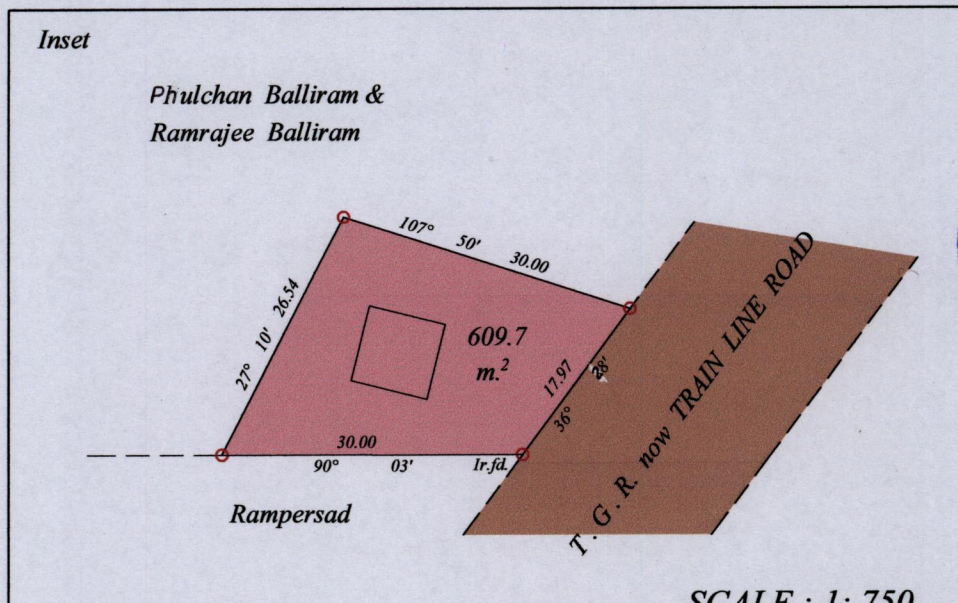
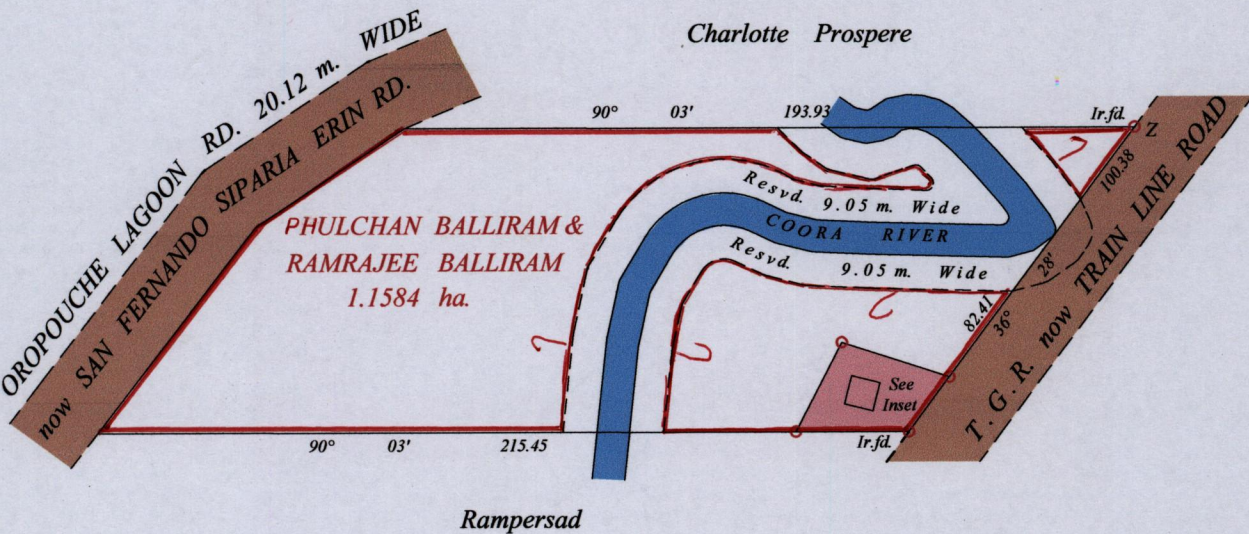
165(1)

334


C.T. Vol. 5484 fol. 515
R.P.O. Vol. 83 fol. 537
C.T. Vol. 4941 fol. 171
Bk. 721 fol. 310
Bk. 918 fol. 121

Ward of Siparia
County of St. Patrick
Cadastral Sheet (G.13. M.) $\frac{63 E}{4/c}$

Z = N. 1122574 E. 667219
U.T.M. Zone 20 Naparima +/- 5.00 m.
Hand Held G.P.S.




SCALE : 1: 750
Distances are in metres

Approved 
Director of Surveys 2012.4.30

○ Denotes Iron Put Except
Otherwise Stated


SCALE : 1: 2000

Note: Bearings are cassini grid based on solar observations Distances are in metres
PLAN of a Parcel of land coloured pink in the Ward of Siparia
Containing six hundred and nine point seven
Surveyed by me, with due authority, in March 2010
In accordance with Regulation 25 (1) of the Land Surveyors' Regulations 1998,
I certify that this plan is correct.

Checked by  19/4/2012

Entered on Trinidad & Tobago Land Surveyor 15th December 2010

CT. VOLUME 5484 FOLIO 515 — RAMDAYE & RADICA GANGARAM



~~1395/217~~
now 1650/84