

Process ID# 40843

R.P.O. Vol. 44

Fol. 499

C.T. Vol. 2368

Fol. 31

U.R.P.N. . . . . .

General Plan filed in Vol. 3251 Fol. 533

Vol. 5480 Fol. 89

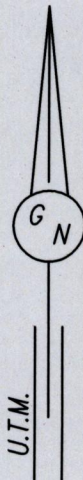
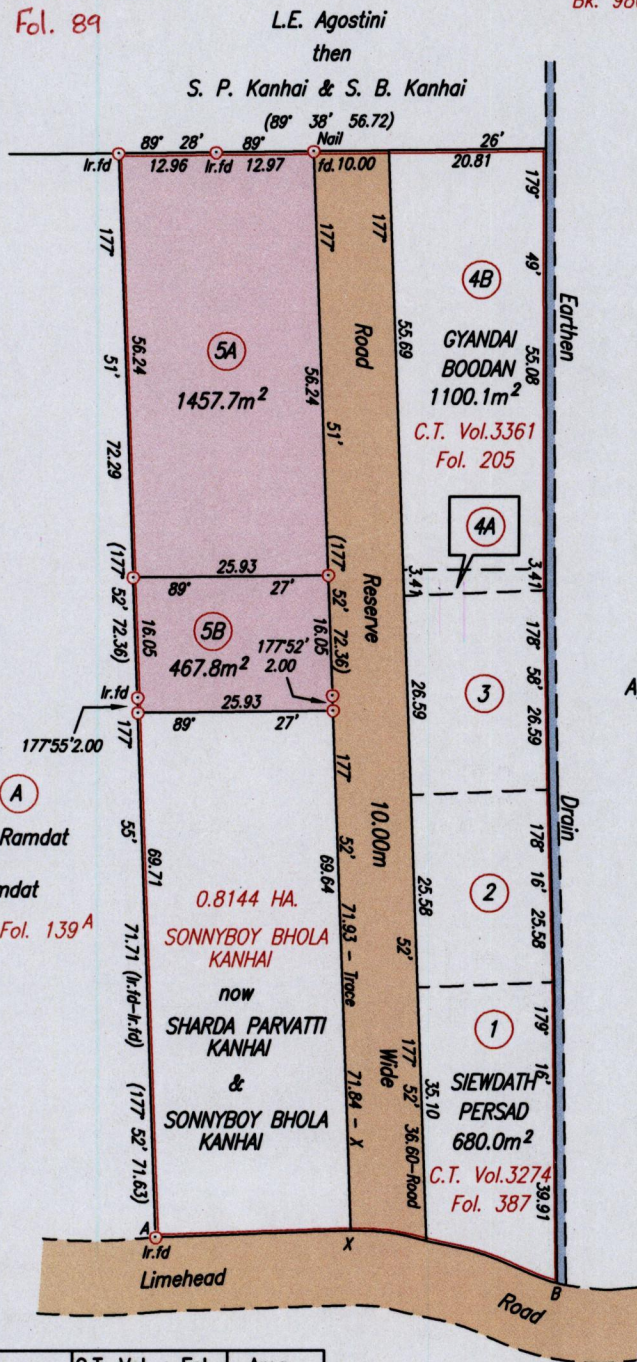
165(1)

33F

Cadastral Sheet D.7.L.&P. 2/d  
Borough of Chaguanas  
County of Caroni

Bk. 1175 Fol. 32  
Bk. 1189 Fol. 112  
Bk. 980 Fol. 81

113



STATE LAND  
now  
Acq'd for  
Agostini Settlement

Parcel A  
Krishendath Ramdat  
&  
Kamla Ramdat  
C.T. Vol. 2368 Fol. 139<sup>A</sup>

Lot #	Name	C.T. Vol. : Fol.	Area
2	BISSOON PERSAD & ELAINE PERSAD	3251 : 541	465.3m <sup>2</sup>
3	MALTEE RAMJEWAN & ANTHONY RAMJEWAN	3251 : 549	493.1m <sup>2</sup>

B	28.16	0
	17.78	1.50
	10.38	1.50
RD. RES.	6	1.50
	0	0.45
X	X	103' 31"
X	25.91	0.45
	20	0.40
	10	0.20
	0	0
A	89°	17'

Approved

*[Signature]*  
Director of Surveys 2011.10.25

Point A

Co-ordinates obtained by Hand Held G.P.S. (WGS84 U.T.M. Zone 20)  
Accuracy ± 6m  
E 673663m  
N 1159656m

Note: To obtain Cassini bearing + 18 minutes

○ Denotes Iron put except otherwise stated

Bearings are U.T.M. Grid based on Solar Observations

Plan of 2 Parcels of land coloured pink in the Borough of Chaguanas

Containing together one thousand nine hundred and twenty five point five square metres

Surveyed by me, with due authority, on November 21st 2009

In accordance with Regulation 25 (1) of the Land Surveyors' Regulations 1998,

I certify that this plan is correct.


*[Signature]*

Entered on . . . 2011.10.25

Checked by . . . . . Trinidad & Tobago Land Surveyor

SCALE 1/1000

Distances are in metres



17/6 . . . . . 2011

Lot No.	CT. VOLUME & FOLIO	NAMES
5A		
5B	5480 fol. 99	SUJEET & CINTRA RAMOULTAR - KANHAI



Now 1650/83  
1395/29