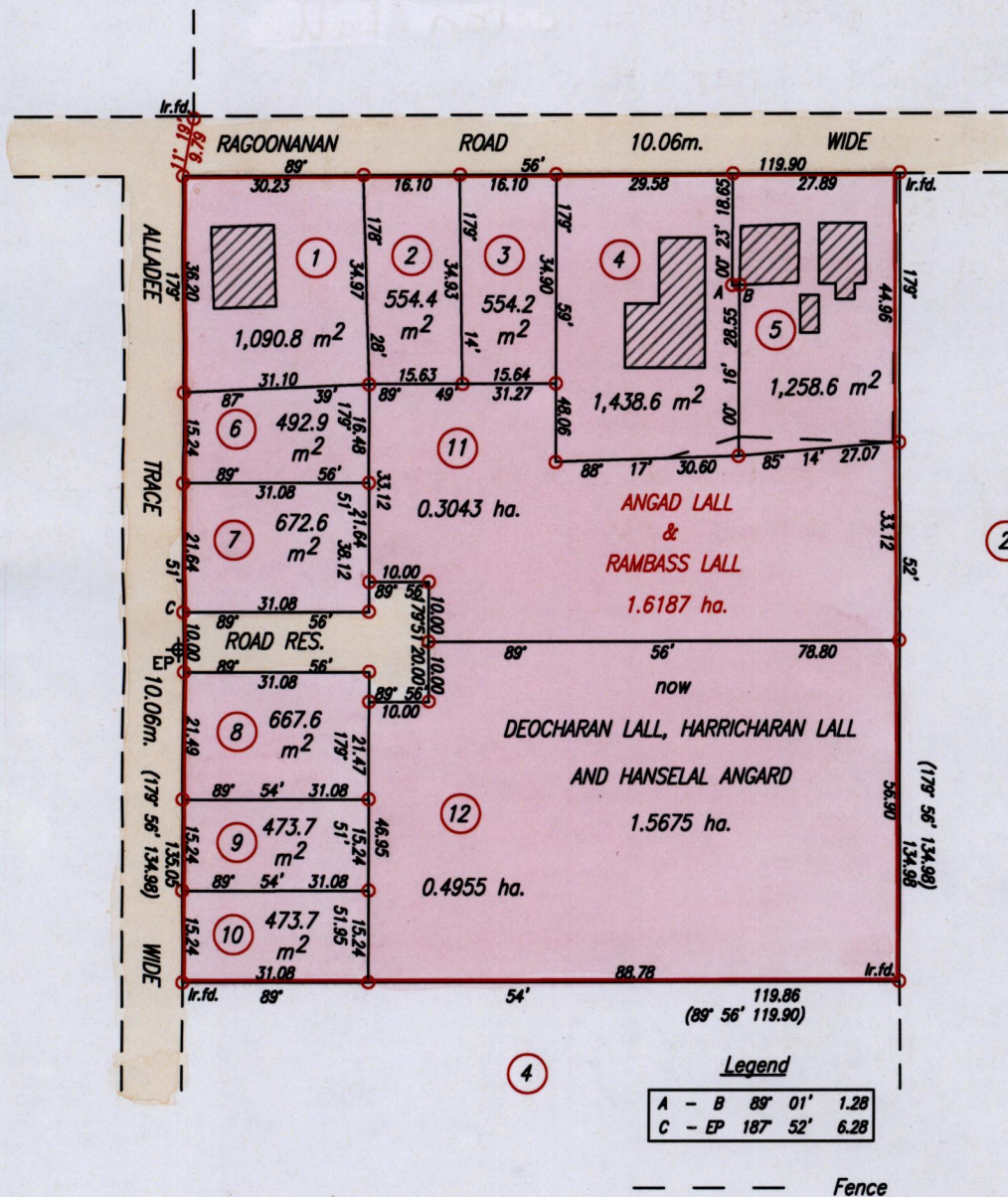
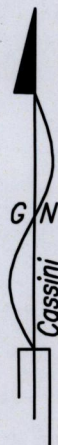


R.P.O. Vol. 6
C.T. Vol. 2304

Fol. 487
Fol. 99

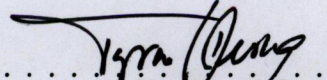
Cadastral Sheet D.3.0. 34A
Borough of Chaguanas
County of Caroni

See Bk.997 Fol.90




2

4


Approved 
Director of Surveys 2508.10.15

SCALE 1:1250
Distances are in metres

○ Denotes Iron put except where otherwise stated
Bearings are based on Solar Observations
PLAN of 12 Parcels of land coloured pink in the Borough of Chaguanas
Containing together one point five six seven five hectares
Surveyed by me, with due authority, in November 2003 at the request of Deocharan Lall
In accordance with Regulation 25 (1) of the Land Surveyors' Regulations 1998,
I certify that this plan is correct.

Checked by HR - 13/10/08 

Entered on Trinidad & Tobago Land Surveyor. 15th September 2008.
PATH = ADA004 C:\DRAWINGS\DEOCHARAN LAL-1.DWG.



LOT #	C.T. Vol & folio	Names.
1	C.T. Vol. 5404 fol. 127	Deocharan Lall
2	C.T. Vol 5404 fol 133	Hancelal Angard
3	C.T. Vol 5404 fol 133	Hancelal Angard.
4	C.T. Vol 5404 fol 131	Hancelal, Angard
5	C.T. Vol 5404 fol 127	Harricharan Lall.
6	C.T. Vol 5404 fol 127	Deocharan Lall.
7	C.T. Vol 5404 fol 127	Deocharan Lall.
8	C.T. Vol 5404 fol 129	Harricharan Lall
9	C.T. Vol. 5404 fol 131	Harricharan Lall
10	C.T. Vol 5404 fol 131	Harricharan Lall
11	C.T. Vol 5404 fol 135	Deocharan & Harricharan Lall & Hancelal Angard.
12	C.T. Vol 5404 fol 135	Deocharan & Harricharan Lall & Hancelal Angard.



1650/82
1427/100