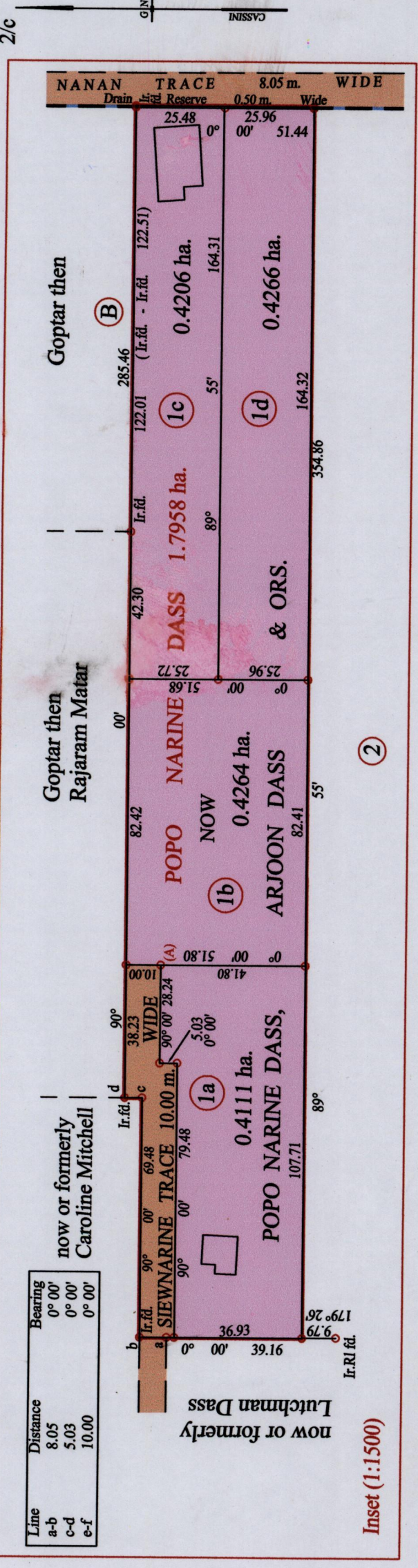


Vol. 5464 Fol. 289  
 R.P.O. Vol 437 Fol. 117  
 C.T. Vol 2550 Fol. 87

Ward of Moruga  
 County of Victoria  
 Cadastral Sheet G.14.G 64.D. 2/c

Process ID # 44875

Line	Distance	Bearing
a-b	8.05	0° 00'
c-d	5.03	0° 00'
e-f	10.00	0° 00'



Inset (1:1500)

Vide Bk. 997 fol. 220  
 Vide Bk. 1117 fol. 18

Denotes Iron put except stated otherwise.  
 Note: Bearings are cassini grid based on solar observations  
 PLAN of 4 Parcels of land coloured pink in the Ward of Moruga  
 Containing together one point six eight four seven hectares  
 Surveyed by me, with due authority, in October 2009  
 In accordance with Regulation 25 (1) of the Land Surveyors' Regulations 1998,  
 I certify that this plan is correct.


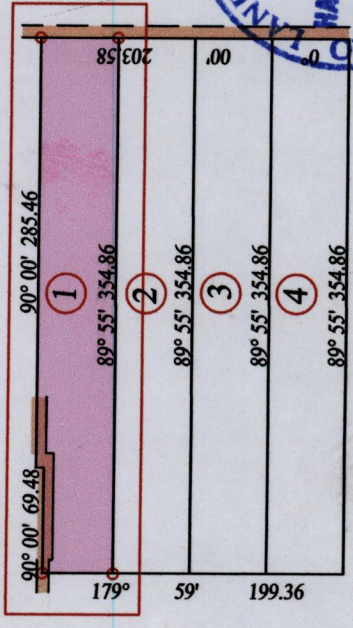
Approved *[Signature]*  
 Director of Surveys 2012-1-31

At Station (A)  
 E 0677984  
 N 1125726  
 Reading taken with  
 Handheld G.P.S.  
 U.T.M. Zone 20  
 Naparima  
 ± 5 m.

Checked by *[Signature]* 19/11/11


Entered on O.V.S. 17-07-2012 Trinidad & Tobago Land Surveyor 15/12/2011

See Inset



1650





LOT.No	CT. VOL. & FOL.	NAMES
1a.	5464 FOL. 295	ALVIN DASS
1b	5464 FOL. 305	REENA & BASDAYE DASS
1c	5464 FOL. 313	NAVIN DEOCHAND DASS & BASDAYE DASS
1d	5464 FOL. 321	RONALD RAMPERSAD DASS

no. 1650/08  
+395/129