


Vol. 5488 Fol. 233

165(1)

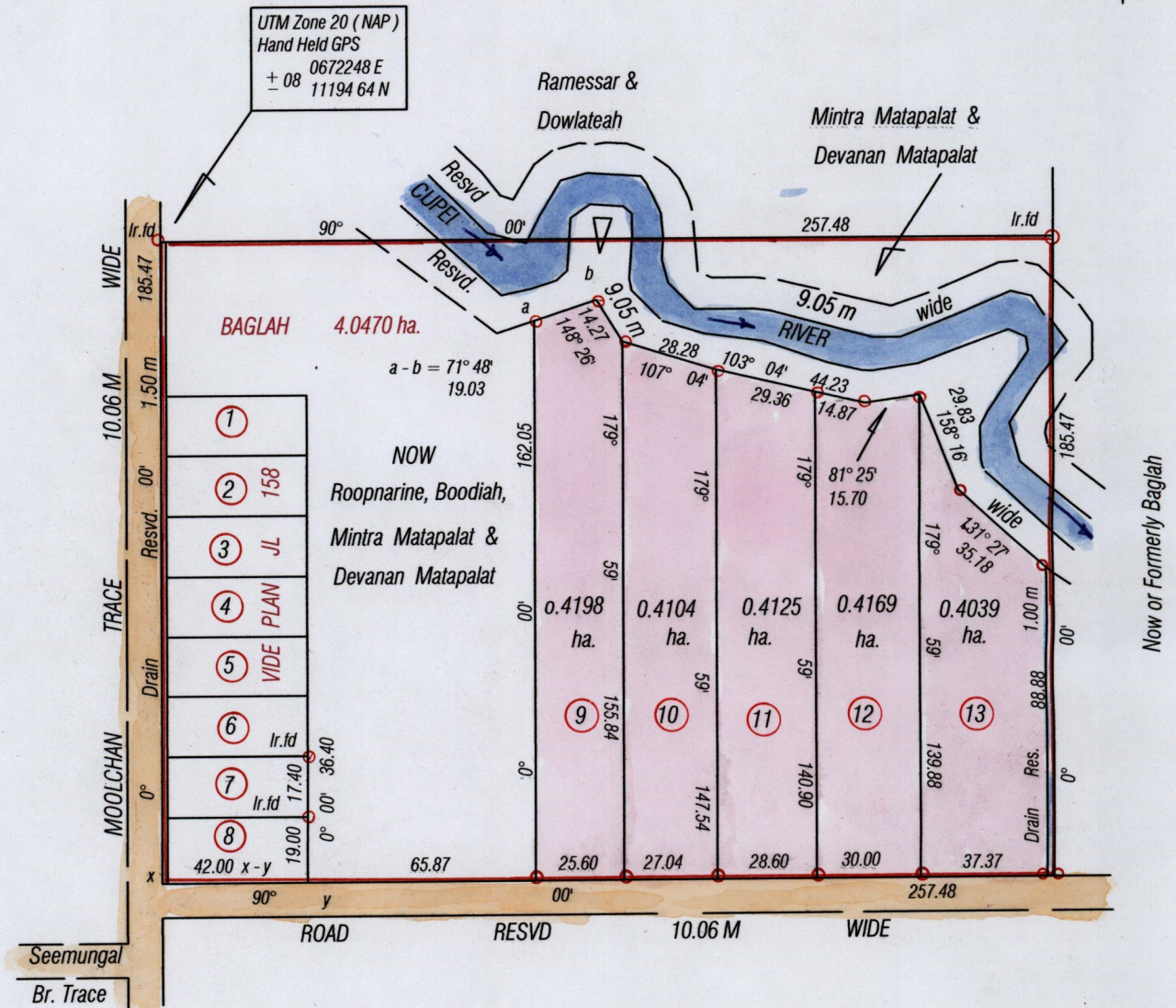
Cadastral Sheet G 18 G 73 C  
County of St Patrick 2/c  
Ward of Siparia




Process ID # 34930

R.P.O Vol. 173 Fol. 65  
C.T Vol. 283 Fol. 205

Bk. 711 Fol 101



Approved   
Director of Surveys 2011. 8.15




Bearings are Cassini Grid based on Solar Obs.

○ Denotes iron put except otherwise stated  
add

SCALE 1/2000  
Distances are in metres

Note: To obtain compass bearing subtract minutes  
PLAN of 5 Parcels of land coloured pink in the Ward of Siparia  
Containing two point zero six three five hectares  
Surveyed by me, with due authority, in January 2011  
In accordance with Regulation 25 (1) of the Land Surveyors' Regulations 1998, I certify  
that this plan is correct

Checked by  11.07.13

Entered on C.M.S. 15.02.2013

  
Trinidad & Tobago Land Surveyor. 14.2.2011



Original bli. 711:101



now 1650:76  
1376/167