

Vol. 5475 Fol. 55

165(1)

Ward of Arima
County of St. George

7(1)

R.P.O. Vol. Fol.

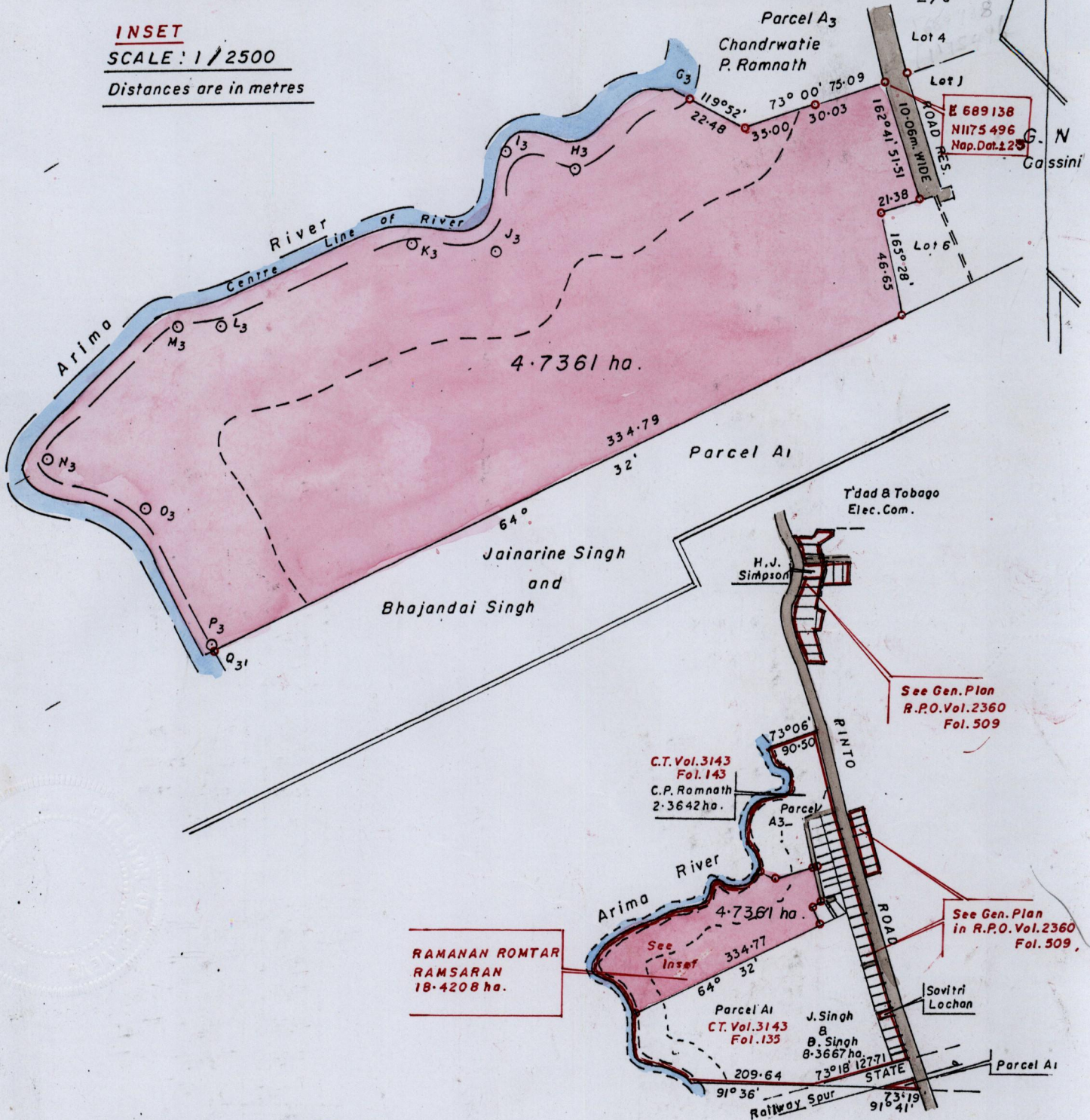
C.T. Vol. 2818 Fol. 185

Cadastral Sheet B.25.A. $\frac{24C}{2/c}$

INSET

SCALE: 1/2500

Distances are in metres



Approved

Director of Surveys 2010.3.23

○ Denotes Iron Found except otherwise indicated
Bearings are based on Solar Observations
Note: To obtain compass bearings subtract minutes.

PLAN of a Parcel of land coloured pink in the Ward of Arima
Containing four point seven three six one hectares
Surveyed by me with due authority in September 1992
In accordance with Reg 25(1) of the Land Surveyors' Regulations 1998,
I certify that this plan is correct.

Checked by *[Signature]* 15/3/10


Entered.....

Trinidad & Tobago Land Surveyor. *[Signature]* 24th November 2008

SANTA ROSA ESTATE
Ref: L&S.Plans DA36, EH628 CDB
N.B: Area extends to Centre Line of River

SCALE: 1/10,000

Distances are in metres



For River Notes: See Overleaf

L ₃		
91-23	4-02	16-09
80-47	3-02	15-09
60-35	4-02	16-09
40-23	4-02	18-10
20-12	4-02	20-12
8-05	6-03	18-10
K ₃	247° 49'	

K ₃		
37-34	2-01	18-10
10-06	1-61	14-08
J ₃	274° 52'	

J ₃		
45-30		
40-24	3-02	11-06
32-19	0	14-08
20-12	0	12-07
10-06	0	10-06
I ₃	186° 26'	

I ₃		
38-22		
32-87		
28-16	0	26-15
20-12	5-03	24-14
14-08	6-01	22-13
10-06	0	15-09
6-03	0	16-09
H ₃	286° 09'	


H ₃		
59-18	1-61	24-14
55-32	0	18-10
50-29		16-09
44-26	0	18-10
40-24	2-01	22-13
30-17	5-03	25-15
20-12	6-03	26-15
16-09	9-05	28-16
13-08	1-21	22-13
7-05	0-6	16-09
G ₃	240° 29'	

Q ₃		
60-35	0	14-08
50-29	0	12-07
40-23	0	12-07
20-12	0	12-07
3-22		
P ₃	174° 36'	
P ₃		
65-00	1-61	12-07
40-43	2-01	12-07
20-12	1-00	12-07
8-07	1-00	12-07
O ₃	151° 54'	

O ₃		
48-68	2-01	14-08
20-12	4-02	20-12
12-07	6-03	24-14
N ₃	116° 26'	

100-58		
84-49		
N ₃		
80-87	3-02	18-10
60-35	4-02	16-09
40-23	2-01	16-09
20-12	3-02	14-08
8-05	5-02	20-12
M ₃	225° 33'	

M ₃		
20-24	4-02	14-08
10-06	3-02	16-09
L ₃	263° 37'	



RIVER NOTES

no w 1650/70
#333/157