

165(1)

7

U.P.R.N. No.

Cadastral Sheet (B.25.A) 24C
4/a

Vol. 5478
R.P.O. Vol.

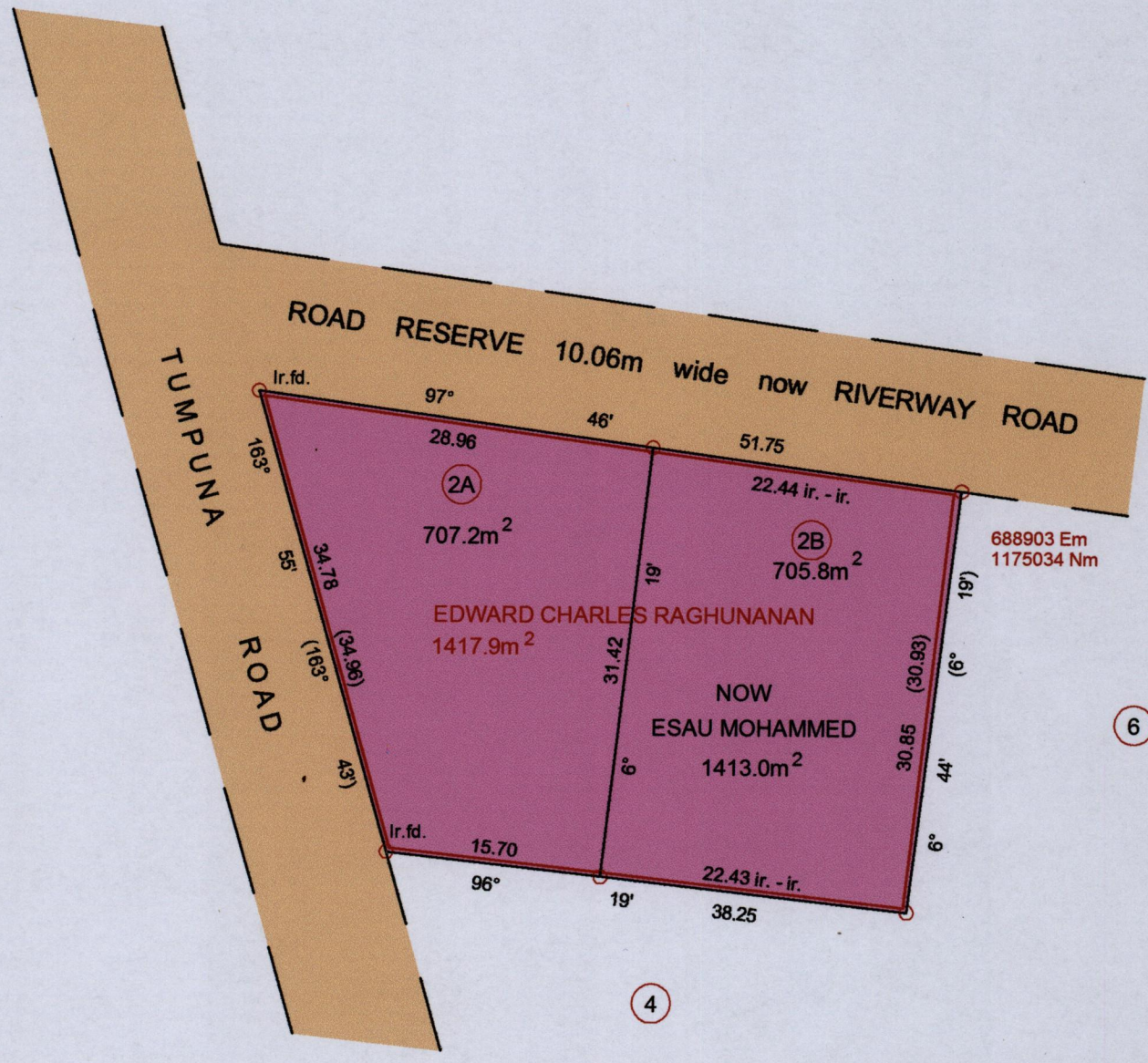
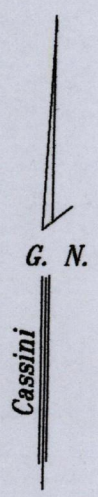
Fol. 325
Fol.

Borough of Arima
County of St. George


C.T. Vol. 1826

Fol. 381

Process ID # 33865



SEE 1266: 166

Approved 
Director of Surveys 2011-11-25



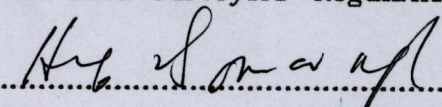
U.T.M. Zone 20, WGS84(+/-5.0m)
Hand Held G.P.S. Coordinates

SCALE 1/500
Distances are in metres


○ Denotes Iron put unless where otherwise stated
Bearings are Cassini Grid based on Solar Observations

Plan of 2 Parcels of land coloured pink in the Borough of Arima
Containing one thousand four hundred and thirteen point zero square metres
Surveyed by me, with due authority, in March 2009 for Esau Mohammed

In accordance with regulation 25 (1) of the Land Surveyors' Regulations 1998,
I certify that this plan is correct.




Checked by  18/11/2011

Entered on  10-01-2013 Trinidad and Tobago Land Surveyor..... 15th February 2011

LOT. 2A - CT.VOL 5AAA/131 SALEEM RASAN MOHAMMED III

LOT. 2B - CT. VOL 5AAA FOL. 139 AVIDT NIZAM MOHAMMED



now 1650/7
1395/62