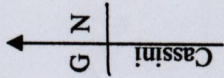


RPO . Vol 204 Fol. 77
 CT. Vol. 4693 Fol. 467
 Vol. 54-08 Fol. 385

Bk. 415 Fol. 100

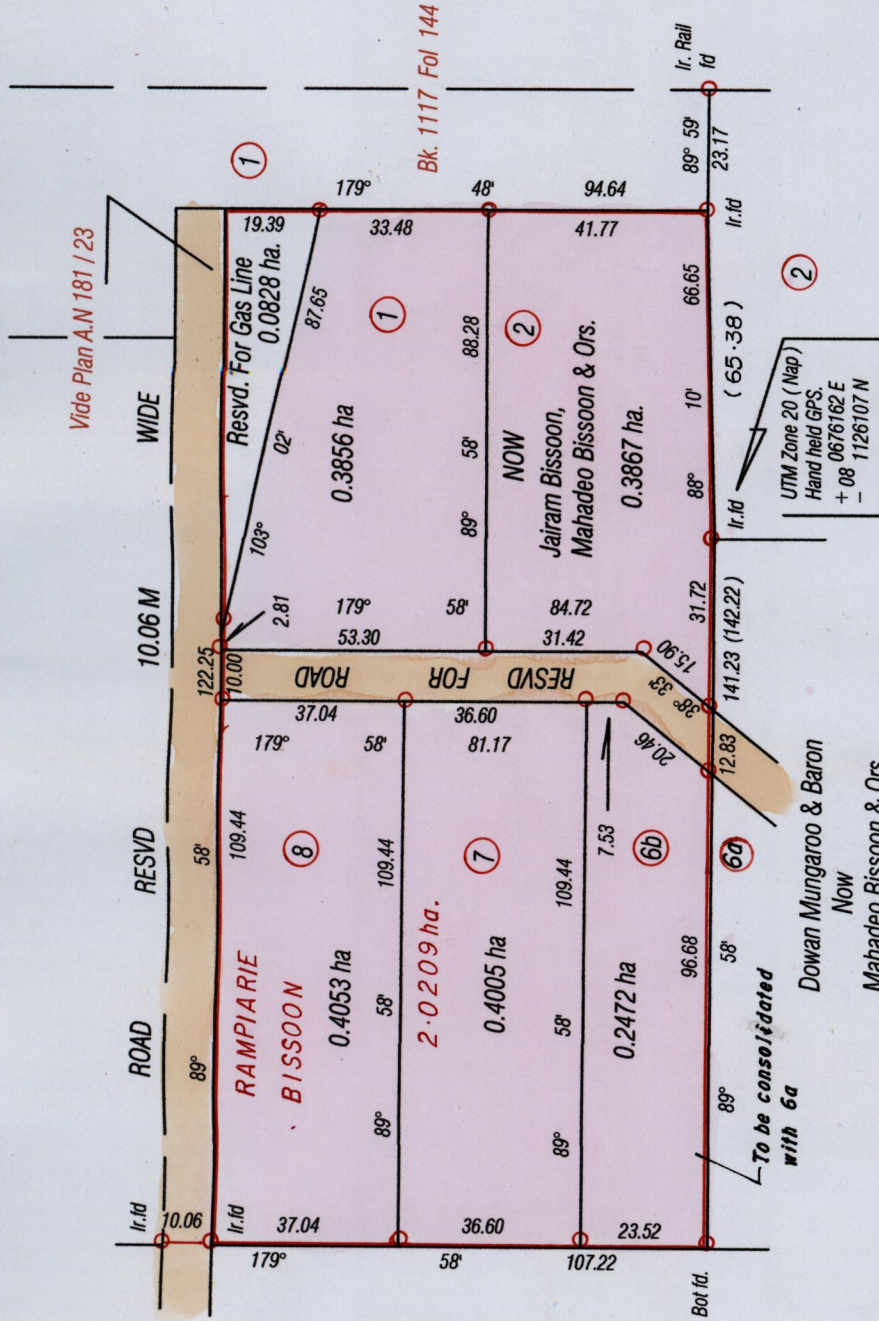
Mathura Dwarkah
 and
 Poonoon
 Bk. 407 Fol. 230

Ward of Siparia
 County of St. Patrick
 Cadastral Sheet G 14 F 64D
 1/b



1650

63



Approved. *[Signature]*
 Director of Surveys 2010. 7. 9

Bearings are Cassini Grid based on Solar Obs.
 ○ Denotes iron put except otherwise stated
 Note: To obtain compass bearings add/subtract minutes
 PLAN of 5 Parcels of land coloured Pink in the Ward of Siparia
 Containing one point eight two five three hectares
 Surveyed by me, with due authority, in January 2010
 In accordance with Regulation 25 (1) of the Land Surveyors' Regulations 1998 I certify that this plan is correct.


SCALE 1: 1500
 Distances are in metres

Checked by *[Signature]*
 Entered

[Signature]
 Winston Rancharan
 Trinidad and Tobago Land Surveyor 12th April 2010

1336/71
Now 1650/C8

Lot #	NAMES	CT. VOLS, FOLIO
1	SAMAROO, CLYDE & DENIELA BISSOON & ORS	Vol. 5408 fol. 433
2	DEONARINE, ROHANE & VISHAM BISSOON	5408 fol. 421
6b		
7	KUMAR BENNY BISSOON & ROOPDAYE BISSOON	5408 fol. 409
8	JAIRAM, OAKHA & DEOKIE BISSOON & ORS.	5408 fol. 397



Now 1650/C8
1336/71