

1650

67

Vol. 5475 Fol. 413
R.P.O. Vol. 980 Fol. 483

C.T. Vol. Fol.

Coordinates of Mon.f.d.X:

0688393E, 1166874N (+/-4m)

Datum: U.T.M. Zone 20, Naparima

Source: Hand-held Garmin G.P.S.

Ward of San Rafael

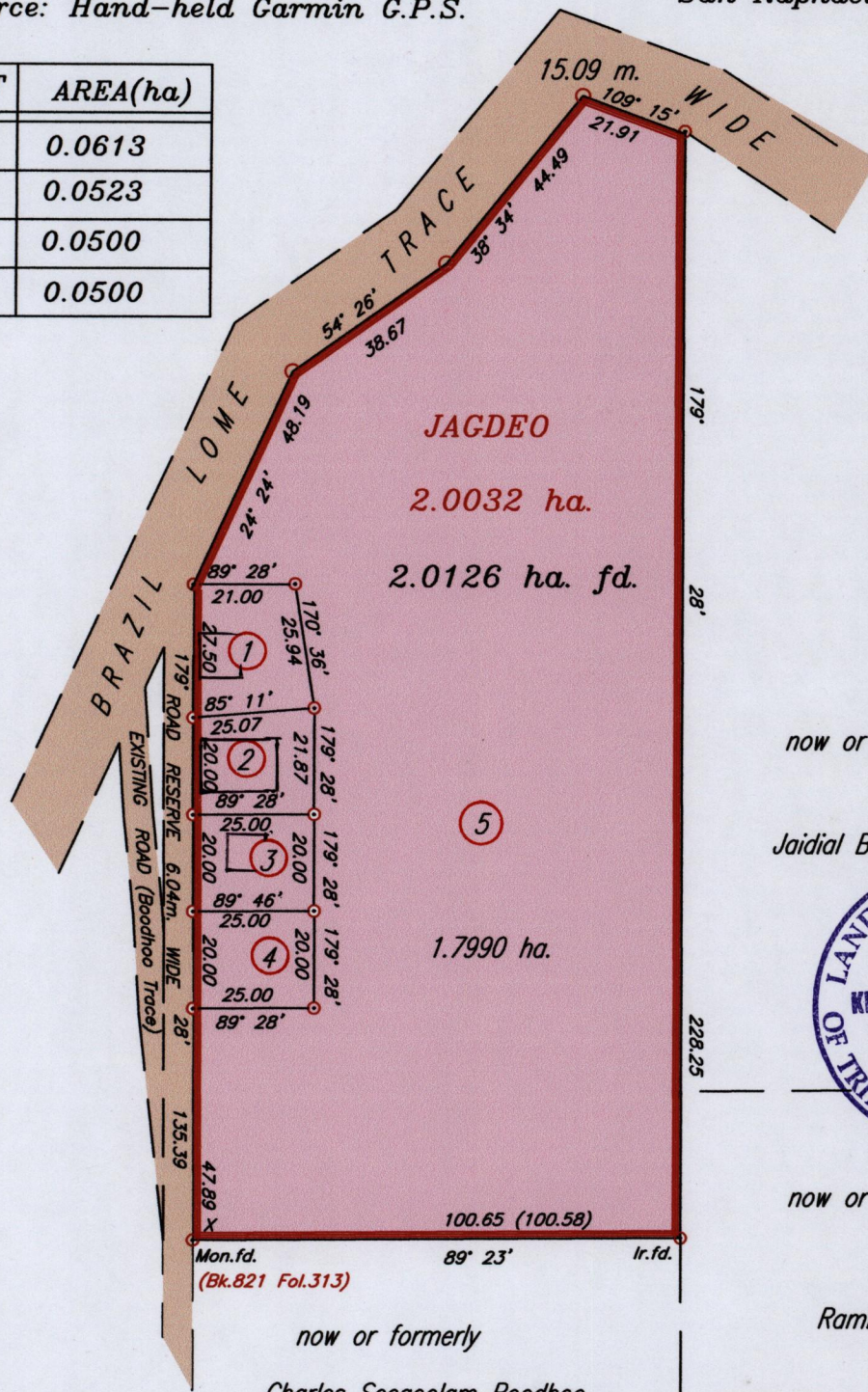
County of St. George

Cadastral Sheet D.5.1

Parcel Address: 24F

Brazil Lome Trace, 4/c
San Raphael.

PLOT	AREA(ha)
1	0.0613
2	0.0523
3	0.0500
4	0.0500

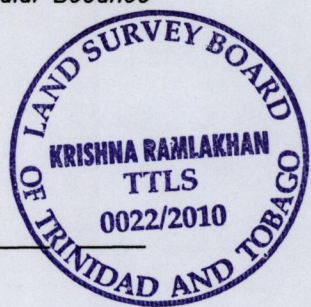


G. N.

U.T.M.

now or formerly

Jaidial Boodhoo



now or formerly

Ramharak

now or formerly
Charles Seegoolam Boodhoo

References:
S.O. No.99/40
Bk.821 Fol.313
Bk.1145 Fol.170

Approved: *[Signature]*
Director of Surveys. 2010. 8.30

Scale: 1/1,500

Distances are in metres.

⊙ Denotes Ir. pt. unless stated otherwise. Bearings are U.T.M. Grid and are based on Solar Observations.

PLAN of 5 parcels of land coloured pink in the Ward of San Raphael
Containing altogether Two point zero one two six hectares,
Surveyed by me, with due authority, in August 2001.


In accordance with Regulation 25[1] of the Land Surveyors' Regulations 1998,
I certify that this plan is correct.

Checked by *[Signature]* 9/6/10

Entered

[Signature]
Trinidad & Tobago Land Surveyor 18th May 2010

LOT #	C.T. Vol's Folio	Names.
1	5669 Pol 115	Jagan's Rajdai Ramsingh - Saboo
2		
3		
4		



Now 1650/67
 1336/129