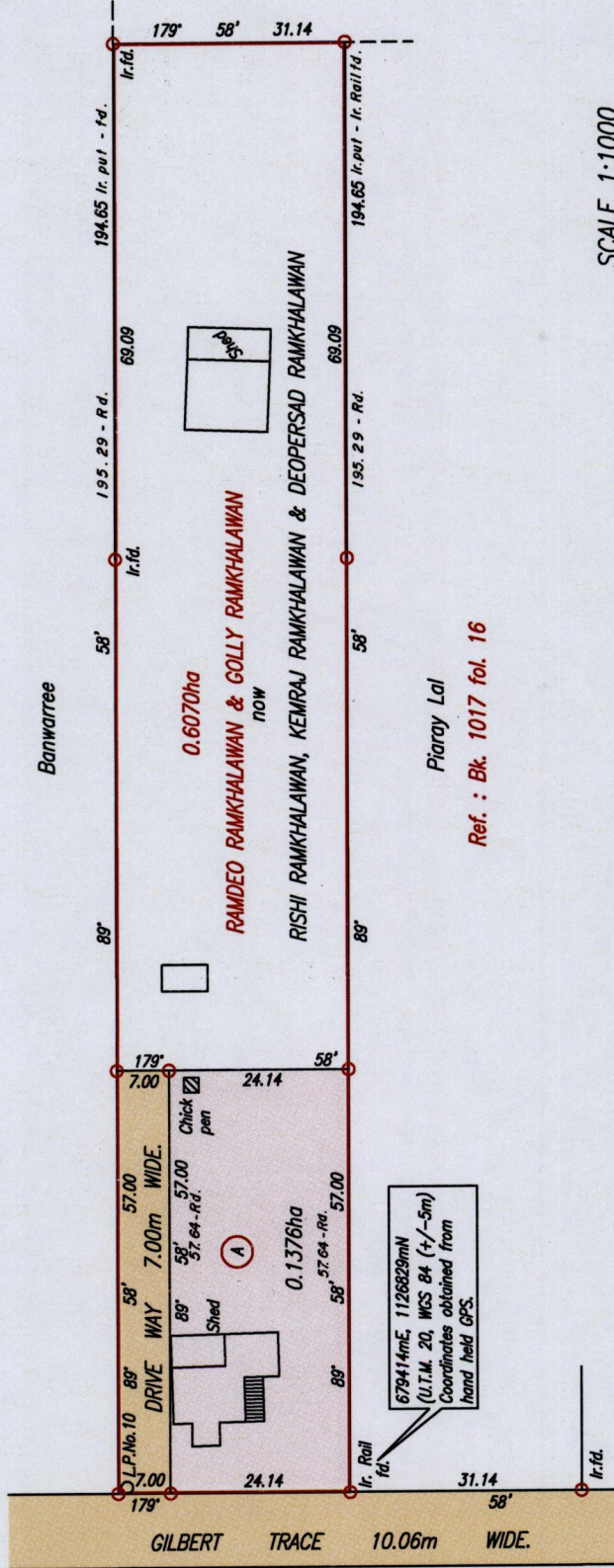


Ct. 5396 Fol. 335
 R.P.O. Vol. 431 Fol. 289
 C.T. Vol. 1831 Fol. 103
 Ref. : Bk. 1010 Fol. 50
 Process ID# 43038

Cadastral Sheet G.14.C. 64D
 2/b
 Ward of Savana Grande.
 County of Victoria.
Barrackpore.



SCALE 1:1000



Distances are in Metres

○ Denotes Iron put except otherwise stated.
 Bearings are Cassini Grid based on Solar Observations.

Approved *[Signature]*
 Director of Surveys 2011.10.18

PLAN of a Parcel of land coloured pink in the Ward of Savana Grande.
 Containing zero point one three seven six hectare.
 Surveyed by me, with due authority, in March, 2011
 In accordance with Regulation 25(1) of the Land Surveyors' Regulations 1998,
 I certify that this plan is correct.

Checked by *[Signature]* 14/10/11
 Entered *[Signature]* Trinidad & Tobago Land Surveyor 24th August 2011



1650

62

1395/19

1395/19
29/05/2011

Ct. VOLUME 539G FOLIO 335 - ROUTIE & RISHI RAMKHALAWAN

