

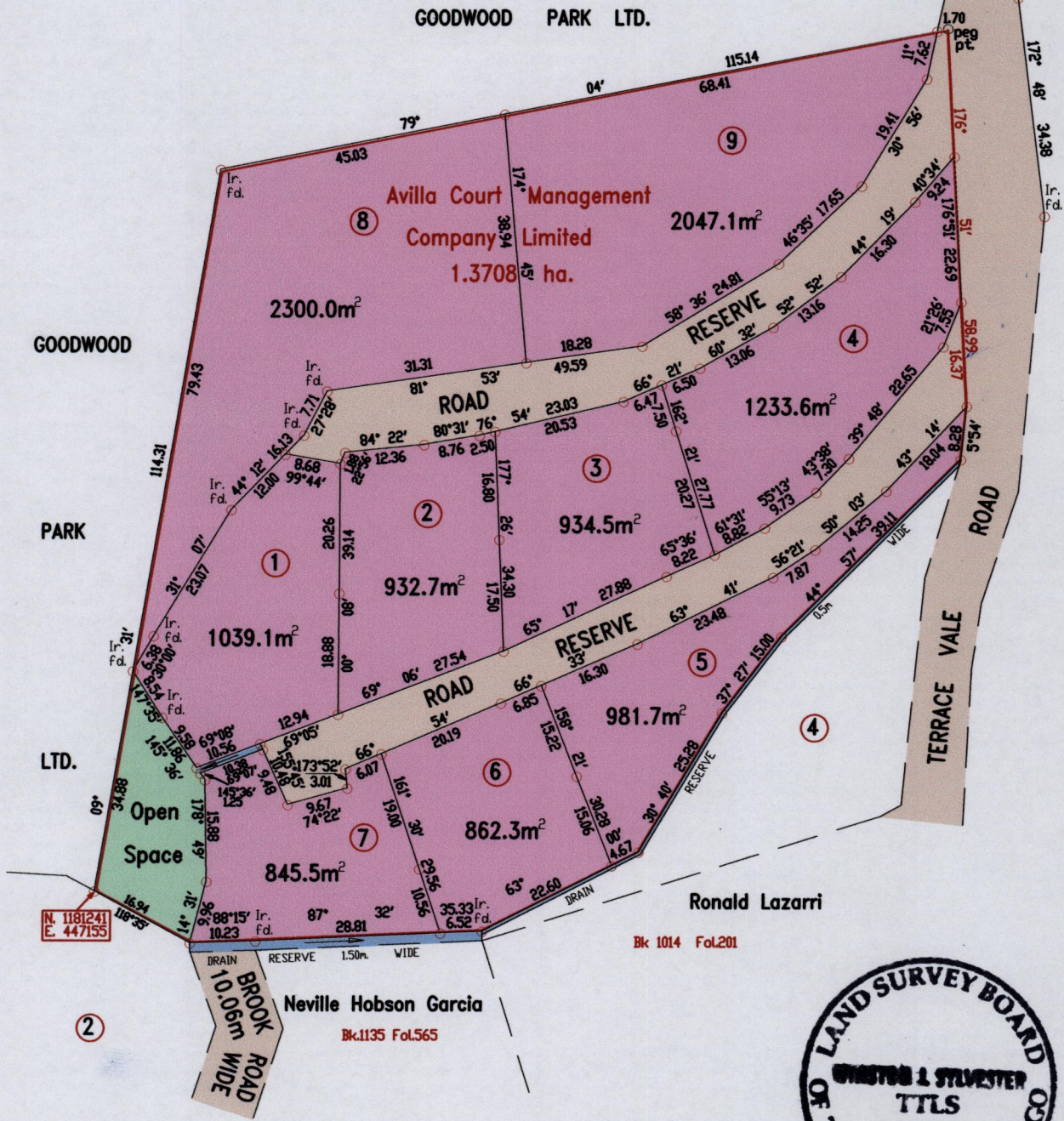
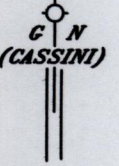
R.P.O. Vol 8 Fol 269
 C.T. Vol 4622 Fol 187
 Vol. 5347 Fol. 283
 U.P.R.N.No.

Process ID# 35738

1650

58

Ward of Diego Martin.
 County of St. George.
 Cadastral Sheet A.19.C. 12F/2/d



N. 1181241
 E. 447155

Bk 1014 Fol.201

Bk.1135 Fol.565



Approved *[Signature]*
 Director of Surveys 2011.5.13

Coordinates are obtained by hand held G.P.S.
 W.G.S. 84 Zone 20(±) 5m
 ○ Denotes Iron put except stated otherwise.

SCALE 1/1000
 Distances are in metres

Bearings are Cassini Grid based on Solar Observations
 Plan of 9 Parcels of land coloured pink in the Ward of Diego Martin.
 Containing together one point one one seven seven hectares.
 Surveyed by me, with due authority, in November, 2010
 In accordance with Regulation 25 (1) of the Land Surveyors' Regulations 1998,
 I certify that this plan is correct.

Checked by *[Signature]* 12-12/05/11


[Signature]

Entered by *[Signature]* 10-09-2012

Trinidad & Tobago Land Surveyor...17.....2011

Original Plan IB.24

378



Now 1650/58
~~1376/119~~