

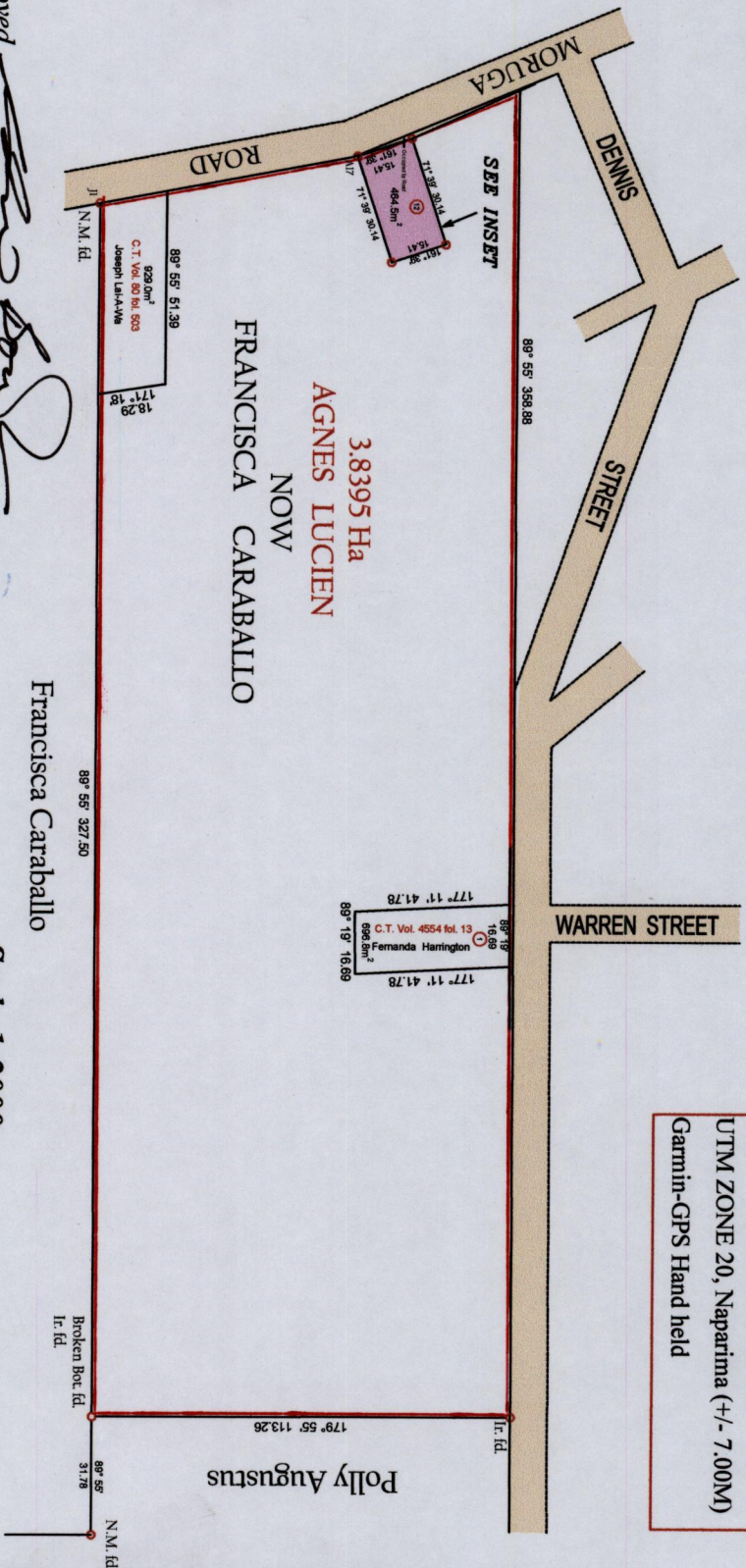
75
 Ct. Vol. 5452 Fol. 363
 R.P.O. Vol. 12 Fol. 379
 C.T. Vol. 909 Fol. 205

Vide Bk. 317 fol. 124
 Bk. 1189 fol. 201

A17 - 686756mE, 1119105mN
 UTM ZONE 20, Naparima (+/- 7.00M)
 Garmin-GPS Hand held

Ward of Moruga
 County of Victoria
 Cadastral Sheet G.20.H, 74C
 3/a & 3/b

165(1)



Approved *[Signature]*
 Director of Surveys 2012-V-25

Bearings are Cassini Grid based on Solar Observations.

Plan of a Parcel of land coloured pink in the Ward of Moruga
 Containing four hundred and sixty four point five square meters.

Surveyed by me, with due authority in July 2003.

In accordance with Regulation 25(1) of the Land Surveyor's Regulations 1998,

I certify that this plan is correct.


Checked by *[Signature]* 22/5/12

Entered on

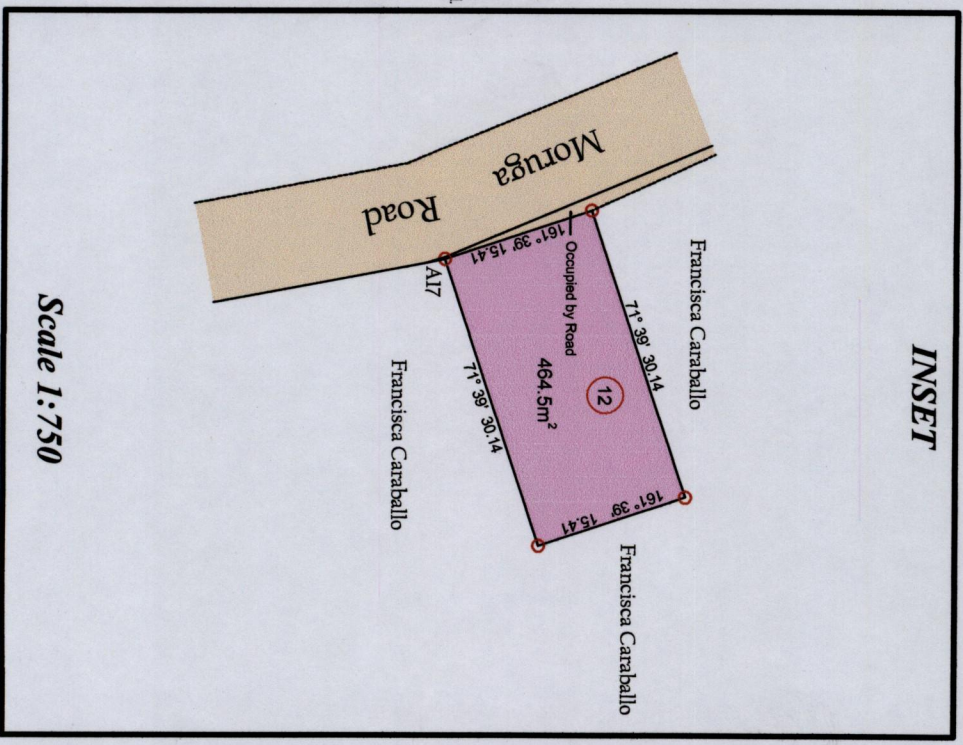
Scale 1:2000
 Distances are in meters

○ Denotes Iron Put unless otherwise stated.

A17-J1 169° 20' 70.85



[Signature]
 Trinidad and Tobago Land Surveyor *[Signature]* 2012



CT. VOL. 5452 FOL. 363 - ALLENE INGRID JONES

1395/213
Nov 16 50 | 57

