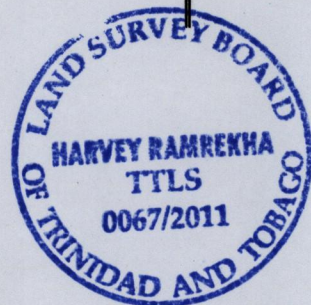
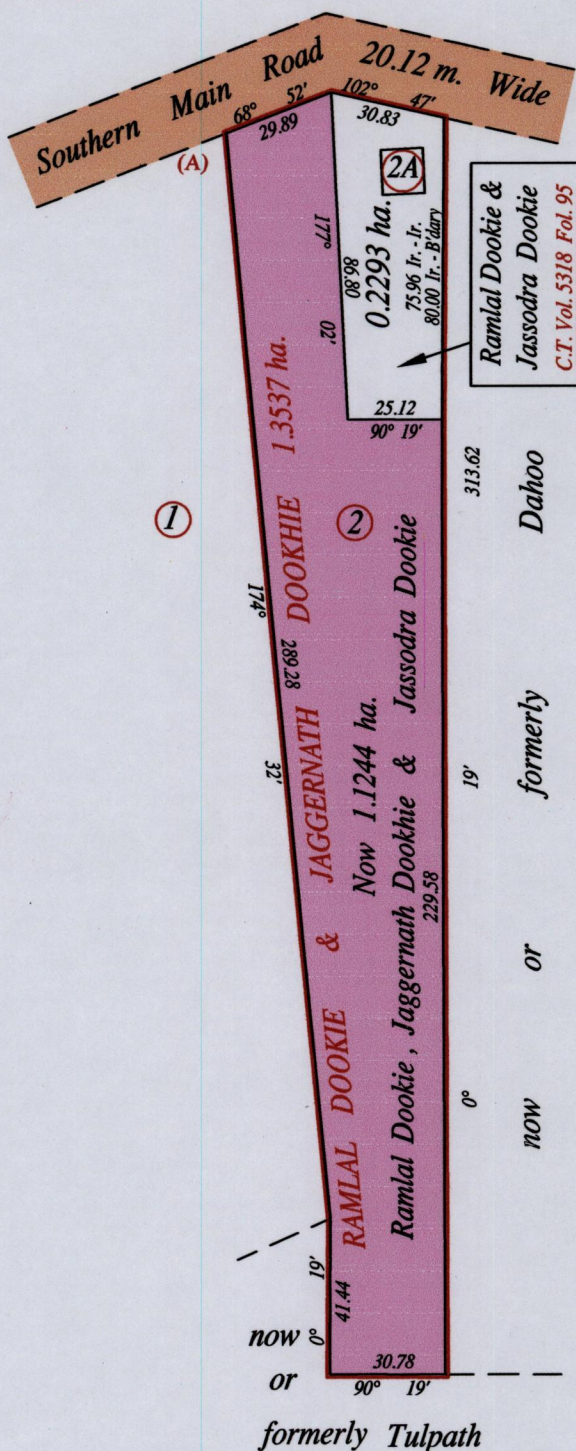


Process ID# 43746
R.P.O. Vol. 253 Fol. 499
C.T. Vol. 3856 Fol. 51
Vol. 5461 Fol. 205


REMAINING PORTION

Ward of Cedros
County of St. Patrick
Cadastral Sheet (F.18.I) 71.B.
3/d



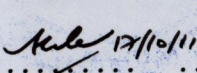

At Station (A)
E 0632226
N 1117088
Reading taken with
Handheld G.P.S.
U.T.M. Zone 20
Naparima
± 5 m.


Vide Bk. 1233 fol. 162

Approved 
Director of Surveys 2011.10.24

SCALE : 1:2000

Note: Bearings are cassini grid based on solar observations Distances are in metres
This is a true copy of a diagram of one point three five three seven hectares originally transferred to Ramlal Dookie & Jaggernath Dookhie, shewing a portion coloured pink and containing one point one two four four hectare being the remainder after one (1) previous transfer of another portion of the land. In accordance with Regulation 25 (1) of the Land Surveyors' Regulations 1998, I certify that this plan is correct.

Checked by  17/10/11 


Entered on C.M.S. 06-12-2012 Trinidad & Tobago Land Surveyor  15.09.2011

33

1395


MINISTRY OF AGRICULTURE
SURVEY & MAPPING
DIVISION
SEP 16 2011

1395/54



At present the
 1395/54
 is under the
 jurisdiction of
 the Ministry of
 Agriculture
 and
 Forestry

1395/54



1395/33
 now 1650/54