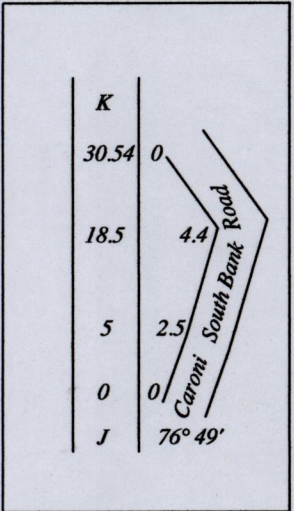

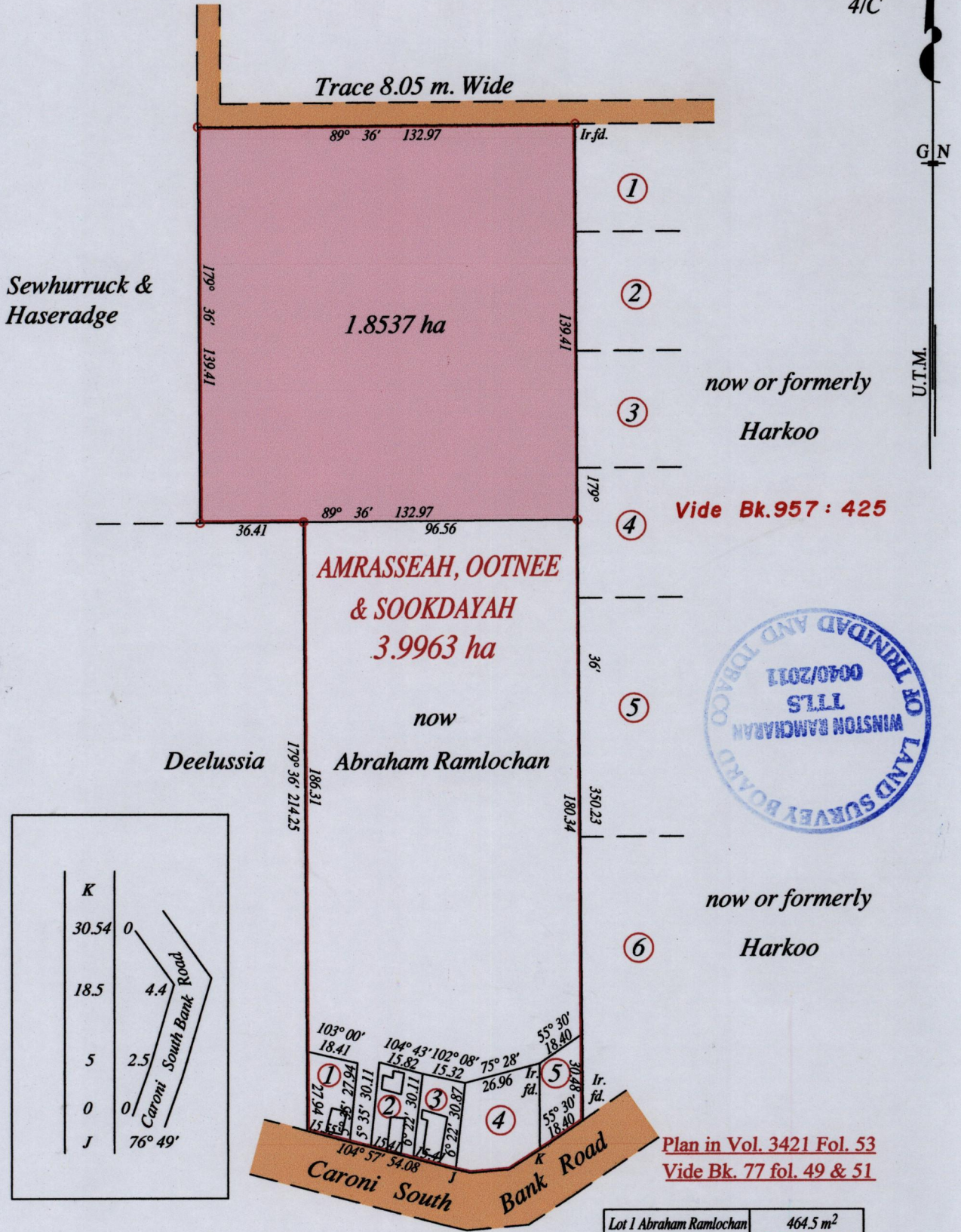


Process ID # 34657
 R.P.O. Vol. 131 Fol. 297
 C.T. Vol. 853 Fol. 363
 CT. Vol. 5389 Fol. 259


1650

Ward of Cunupia
 County of Caroni
 Cadastral Sheet (D 4 F) 24 E
 4/C

45



Lot 1 Abraham Ramlochan & Monica Ramlochan	464.5 m ² C.T. Vol. 4636 fol. 421
Lot 2 Iouie Morgan Thomas	464.5 m ² C.T. Vol. 3646 fol. 25
Lot 3 Abraham Ramlochan & Monica Ramlochan	464.6 m ² C.T. Vol. 4636 fol. 413

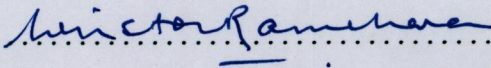
Approved 
 Director of Surveys 2011.9.13


○ Denotes Iron put except stated otherwise.

Note: Bearings are U.T.M. grid based on solar observations

SCALE : 1:2000
 Distances are in metres


PLAN of a Parcel of land coloured pink in the Ward of Cunupia
 Containing one point eight five three seven hectares
 Surveyed by me, with due authority, in January 2011
 In accordance with Regulation 25 (1) of the Land Surveyors' Regulations 1998,
 I certify that this plan is correct.

Checked by  8/9/2011

Entered on  04-12-2012 Trinidad & Tobago Land Surveyor 17th June 2011

Original Bk. 77:49

CT. VOL. 5389 FOL. 259 - TATECO CREDIT UNION CO-OPERATIVE SOCIETY LIMITED



Now 1650/A5
~~1376/198~~