

VOL. 5447 FOL. 253

165(1)/42

42

R.P.O. Vol. 100 Fol. 503

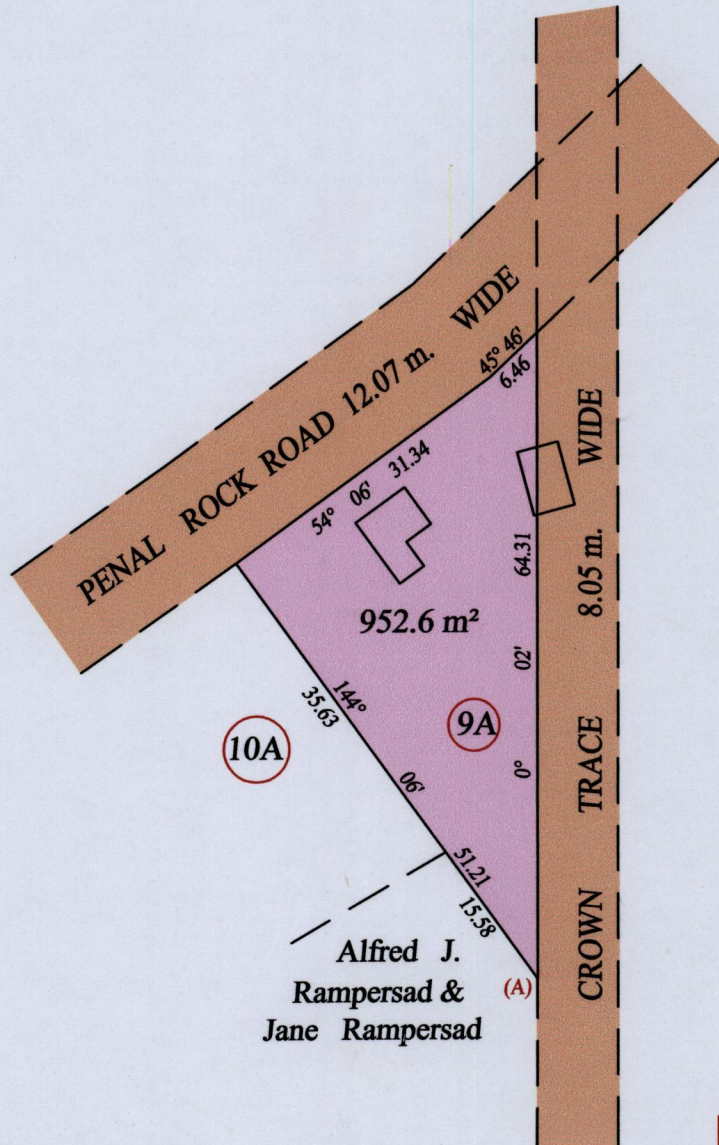
C.T. Vol. 1197 Fol. 173

Process ID# 48347


Ward of Siparia

County of St. Patrick

Cadastral Sheet G.13.N 63.F. 3/c



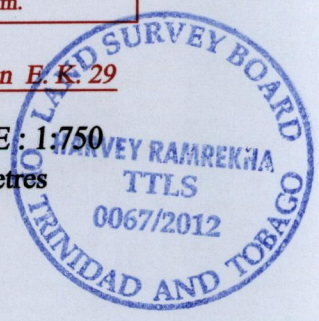
At Station (A)
 E 0668935
 N 1123109
 Reading taken with
 Handheld G.P.S.
 U.T.M. Zone 20
 Naparima
 ± 5 m.

Approved 
 Director of Surveys 2012.3.7

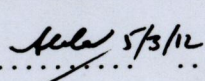

Vide Plan E. K. 29

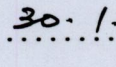
SCALE: 1:750

Distances are in metres



Note: Bearings are cassini grid based on solar observations
PLAN of a Parcel of land coloured pink in the Ward of Siparia
 Containing nine hundred and fifty two point six square metres
 Surveyed by Mr. Stoute, with due authority, in February 1966
 Prepared by me, with due authority, in January 2012
 In accordance with Regulation 25 (1) of the Land Surveyors' Regulations 1998,
 I certify that this plan is correct.

Checked by  5/3/12 

Entered on O.M.S. 11-07-2012 Trinidad & Tobago Land Surveyor  2012

LOT NO. 9A - VOL. 5447 FOL. 265 - DENNIS & KATHLEEN SAROINI RAMPERSAD ALSO CALLED
KATHLEEN SAROINI



now 1650/42
1394/164