

R.P.O. Vol. 181 Fol. 363

C.T. Vol. 734 Fol. 399

Vol. 5424 Fol. 411

Ref. Bk. 1017 fol. 160

Ref. Bk. 404 fol. 40

Ref. Bk. 985 fol. 74

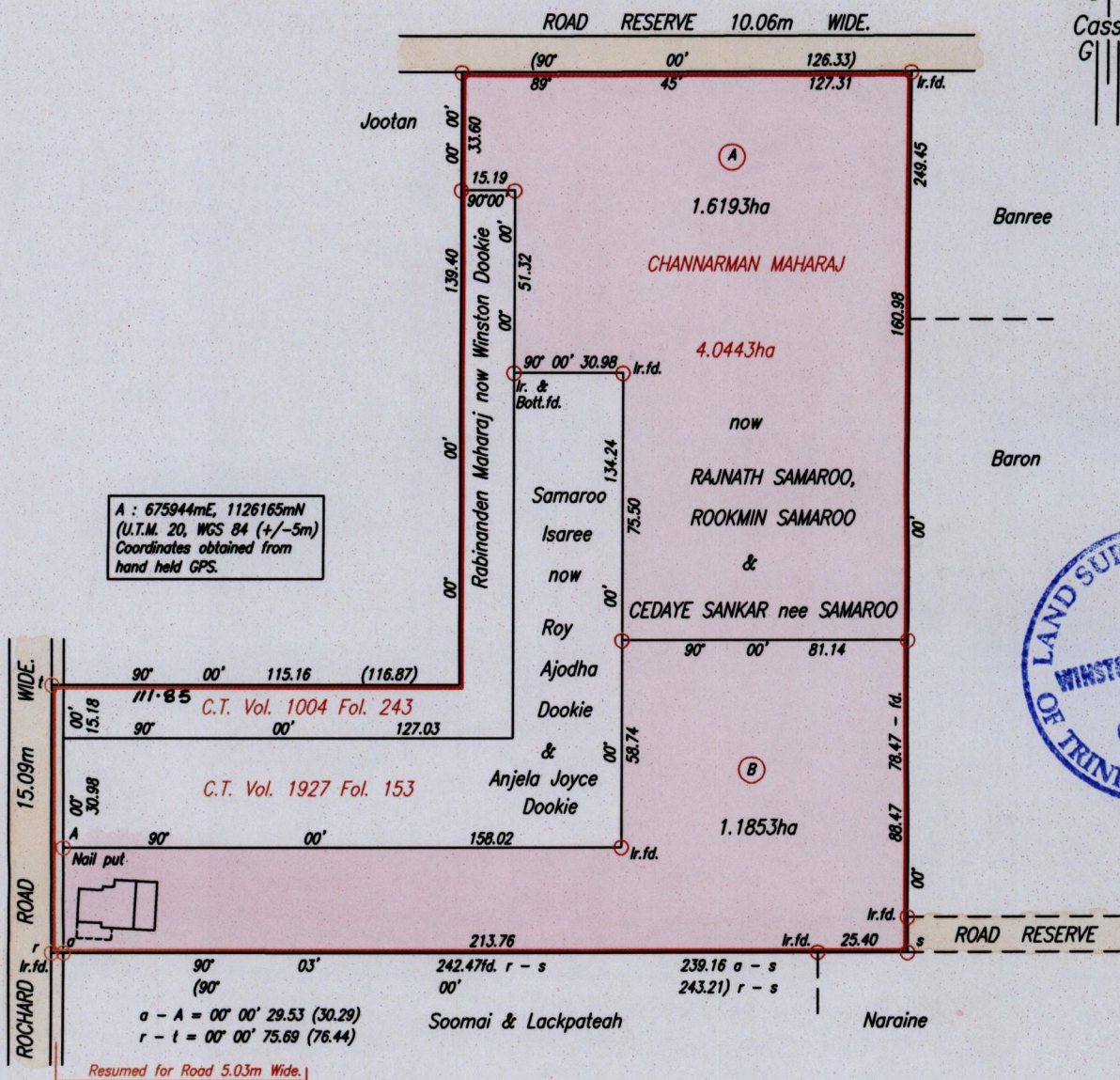
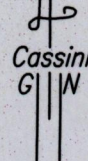
Ref. Bk. 818 fol. 152

Cadastral Sheet G.14.F. 64D

Ward of Siparia

County of St. Patrick

Barrackpore



Approved

[Signature]
Director of Surveys 2010-12-30

SCALE 1:2000

Distances are in Metres

- Denotes Iron put except otherwise stated
- Bearings are Cassini Grid based on Solar Observations.

PLAN of of 2 Parcels of land coloured pink in the Ward of Siparia
Containing together two point eight zero four six hectares.

Surveyed by me, with due authority, in April, 2010

In accordance with Regulation 25(1) of the Land Surveyors' Regulations 1998,
I certify that this plan is correct.


Checked by *[Signature]* 15/12/10

Entered Trinidad & Tobago Land Surveyor *[Signature]* 9th November 2010

Original No. 818, 152

1050

LOT No.	CT. VOLUME & FOLIO	NAMES
A	5424 fol. 425	ROOKMIN SAMAROO & CEDAYE SANKAR
B	5424 fol. 427	ROOKMIN & RAJNATH SAMAROO



Now 1650/41
~~1376/13~~