


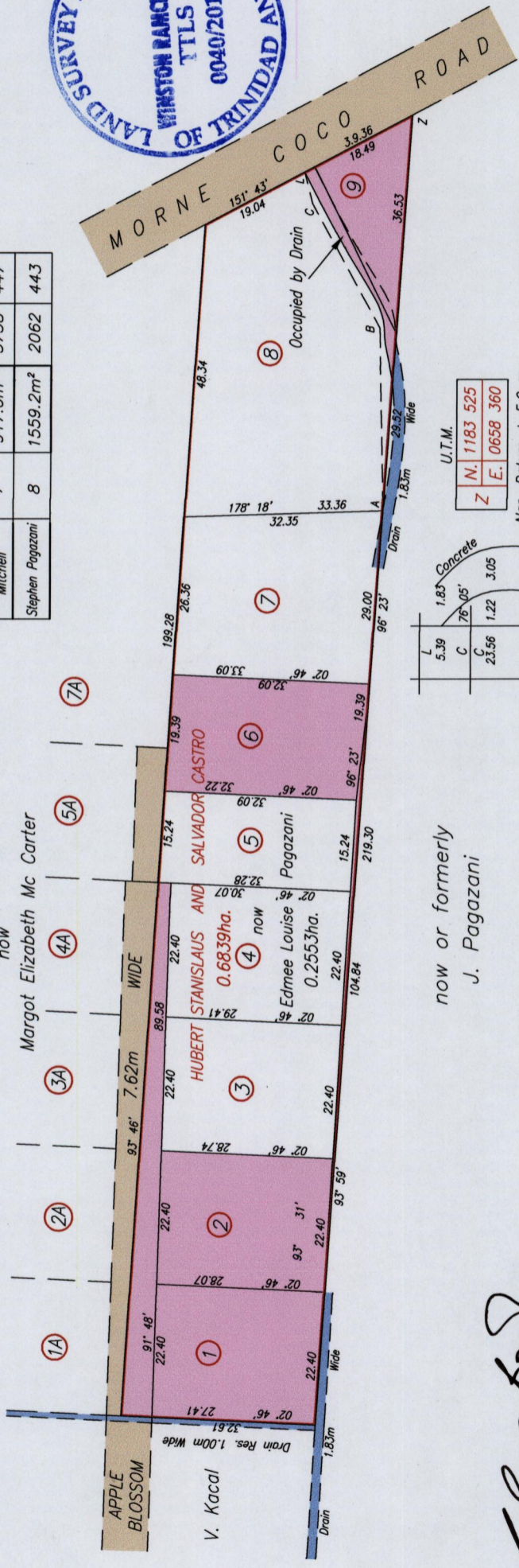
R.P.O. Vol Fol  
 C.T. Vol 1021 Fol 1  
 C.T. Vol. 5354 Fol. 267

Cadastral Sheet A.14.P. 13D  
 1/a/1

Ward of Diego Martin  
 County of St. George  
Apple Blossom

REMAINING PORTION PLAN

Marie Ramdial  
 now  
 Margot Elizabeth Mc Carter



Name	Lot No.	Area	C.T. Vol	Fol
Stephen Viera & Patricia Viera	3	651.4m <sup>2</sup>	3761	191
Donald Gregory Pagazani	4	666.8m <sup>2</sup>	2062	447
Donald Gregory Pagazani	5	491.5m <sup>2</sup>	2062	447
Kenneth Mitchell	7	917.0m <sup>2</sup>	3738	447
Stephen Pagazani	8	1559.2m <sup>2</sup>	2062	443

now or formerly  
 J. Pagazani

Approved...  
 Director of Surveys 2011.1.21

Bearings are Cassini Grid based on Solar Observations  
 This is a true copy of a diagram of zero point six eight three nine hectares originally transferred to Hubert Stanislaus and Salvador Castro showing a portion coloured pink and containing zero point two five five three hectares being the remainder after (4) four previous transfers of another portion of the land. In accordance with Regulation 25 (1) of the Land Surveyors' Regulations 1998, I certify that this plan is correct.

U.T.M.	
N. 1183 525	
E. 0658 360	
Z	

Nap. Datum ± 5.0 m  
 Hand held G.P.S.

Concrete Drain		Drain	
L	5.39		
C	76.05'		
C	23.56	1.22	3.05
	8.53	1.46	3.29
B	61.06'		
B	30.51	.73	2.56
	29.39		
	24.38	1.52	3.35
A			

SCALE 1/1000  
 Distances are in metres

Winston Ramcharan

Checked By... Entered On...  
 Trinidad & Tobago Land Surveyor, 1st November 2010



1650 39

39

Original bk 1005 : 93

38

1050



now 1650 | 39

~~137626~~