

165(1)

36

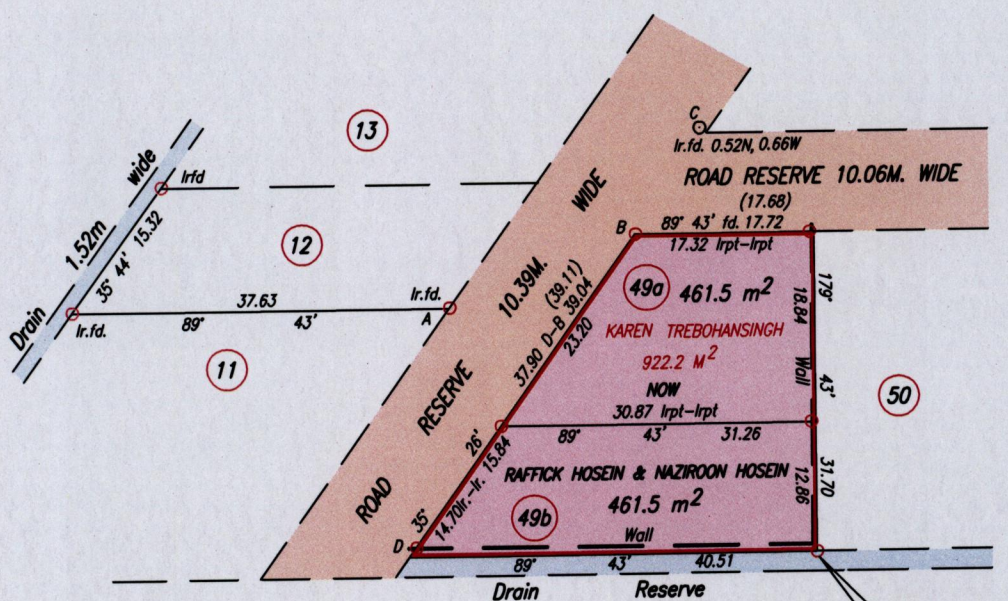
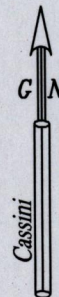
R.P.O. VOL. 107 FOL. 125

C.T. VOL. 2503 FOL. 133

Vide Plan R.D. 72
Plan F.J. 23

Vol. 5451 FOL. 227

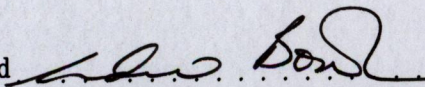
Ward of Manzanilla
County of St. Andrew
Cadastral Sheet C.22.J. 25F
1/b
Sangre Grande



A-B 68° 53' 19.88
B-C 31° 32' 12.38



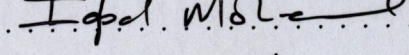
SCALE 1/750
Distances are in Metres.

Approved 
Director of Surveys 2010/11/12

○ Denotes Iron put unless otherwise stated
Bearings are Cassini Grid based on solar Observations

PLAN of two Parcels of land coloured pink in the Ward of Manzanilla
Containing together nine hundred and twenty three point zero square metres
Surveyed by me, with due authority, in September, 2010.


In accordance with Regulation 25 (1) of The Land Surveyors' Regulations 1998,
I certify that this plan is correct.

Checked by  

Entered on Trinidad & Tobago Land Surveyor. 4/11/2010

30
1020
LOT. 49 a. CT. VOL. 5451 FOL. 239 RAFFICK & NAZIROON HOSEIN

LOT 49 b. CT. VOL. 5451 FOL. 241 RAFFICK & NAZIROON HOSEIN



Now 1650/36
1336/187
~~186~~