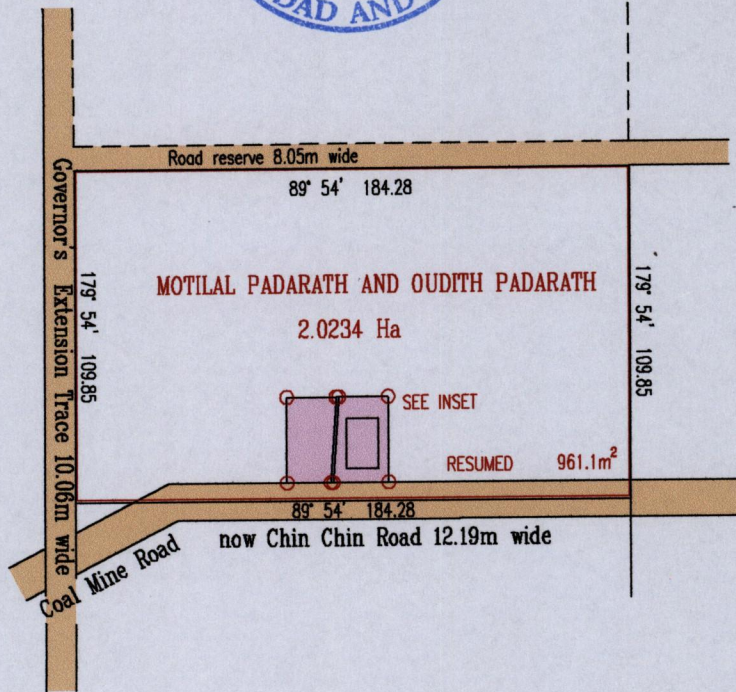





Vide
Bk. 1124:91



SCALE 1:2500

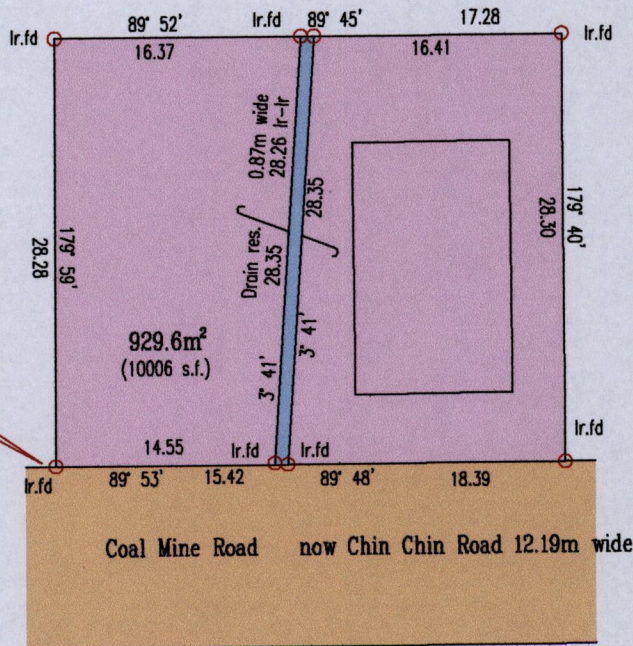
MOTILAL PADARATH AND OUDITH PADARATH

INSET

MOTILAL PADARATH
AND
OUDITH PADARATH

MOTILAL PADARATH
AND
OUDITH PADARATH

Hand held GPS Coordinates
(685228 mE, 1165460 mN)
(U.T.M. 20, WGS 84 (+/- 5 m)



Approved

[Signature]
2012.4.12 Director of Surveys

Bearings are Cassini Grid based on Solar Obs.

○ Denotes Iron Put unless otherwise stated

Plan of a Parcel of land coloured pink in the Ward of Cunupia
Containing nine hundred and twenty nine point six square metres
Surveyed by me, with due authority, in January 2012

In accordance with Regulation 25(1) of the Land Surveyors' Regulations 1998, I certify that this plan is correct.

Checked by *[Signature]* 10/4/2012

[Signature] Indar Ragoo

Trinidad & Tobago Land Surveyor 13/02/2012

Entered on

SCALE 1:500
Distances are in Metres

1080

CT. VOL. 5455 FOL. 411 DHANOOK PARDARATH ALSO CALLED DHANOOK PADARATH &
RYAN RAMKHALAWAN



now 1650/35
1395/201