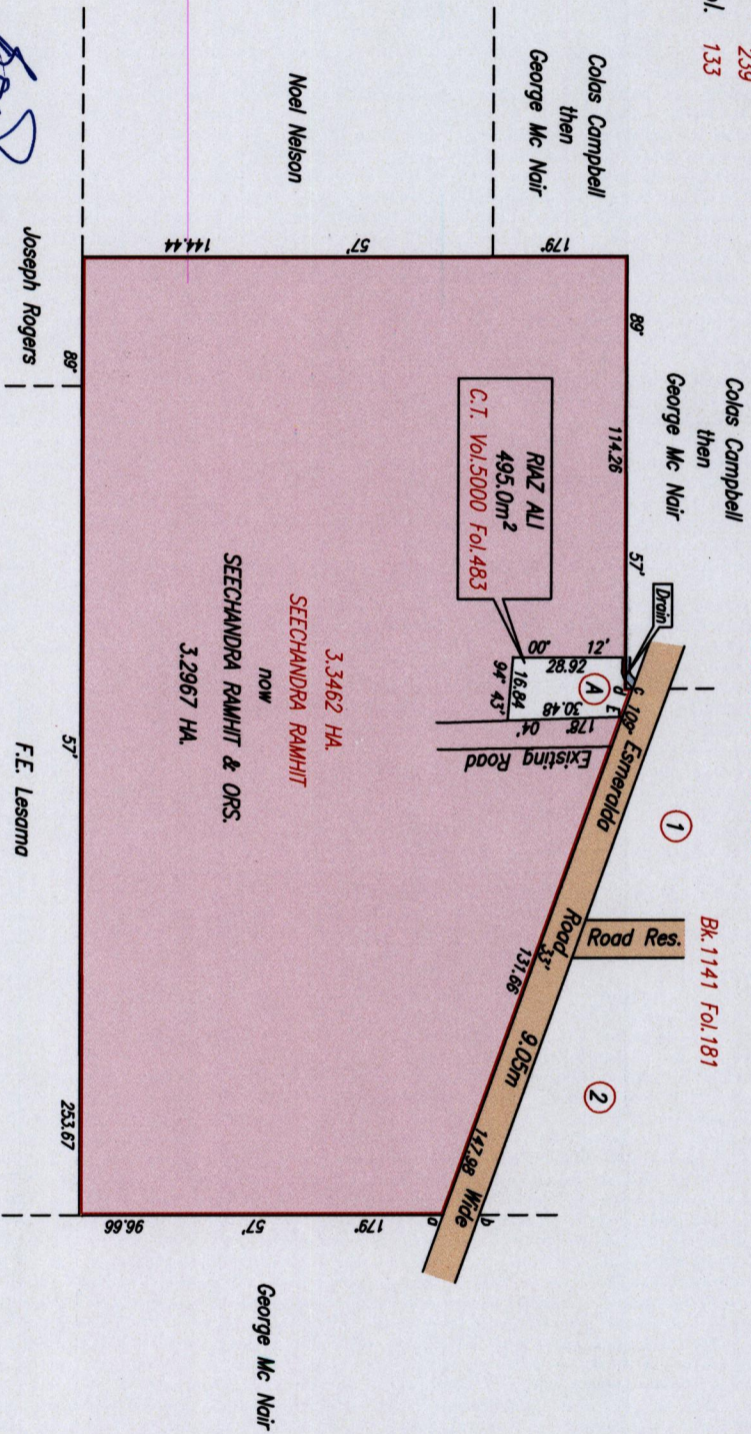


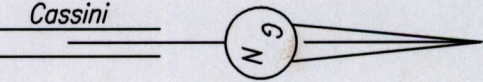
R.P.O. Vol. 12 Fol. 239
C.T. Vol. 3662 Fol. 133

U.R.P.N.
CT Vol 5380 Fol 401

REMAINING PORTION



344
Cadastral Sheet D.3.L. 2/b
Borough of Chaguanas
County of Caroni
Vide Bk. 936 Fol. 133



Approved

[Signature]
Director of Surveys 2011. 2-28

Bearings are Cassini Grid based on Solar Observations
This is a true copy of a diagram of three point three four six two hectares originally transferred to Seechandra Ramhit, showing a portion coloured pink and containing three point two nine six seven hectares being the remainder after one previous transfer of another portion of the land.
In accordance with Regulation 25 (1) of the Land Surveyors' Regulations 1998,
I certify that this plan is correct.

Entered on
[Signature]

Checked by *[Signature]* 21/11/2011 Trinidad & Tobago Land Surveyor

Sta.	Bearing	Dist.
a - b	00° 17'	10.09
c - d	179° 57'	1.86
c - E	109° 33'	7.83

SCALE 1/2000

Distances are in metres

Point E

Co-ordinates obtained by Hand Held G.P.S. (Nep. Datum)

Accuracy ± 7m

E 679871m


N 1165891m



Original bh. 936:133

1650

CT 04 2300 11 11 11



1650/30
~~1376/55~~