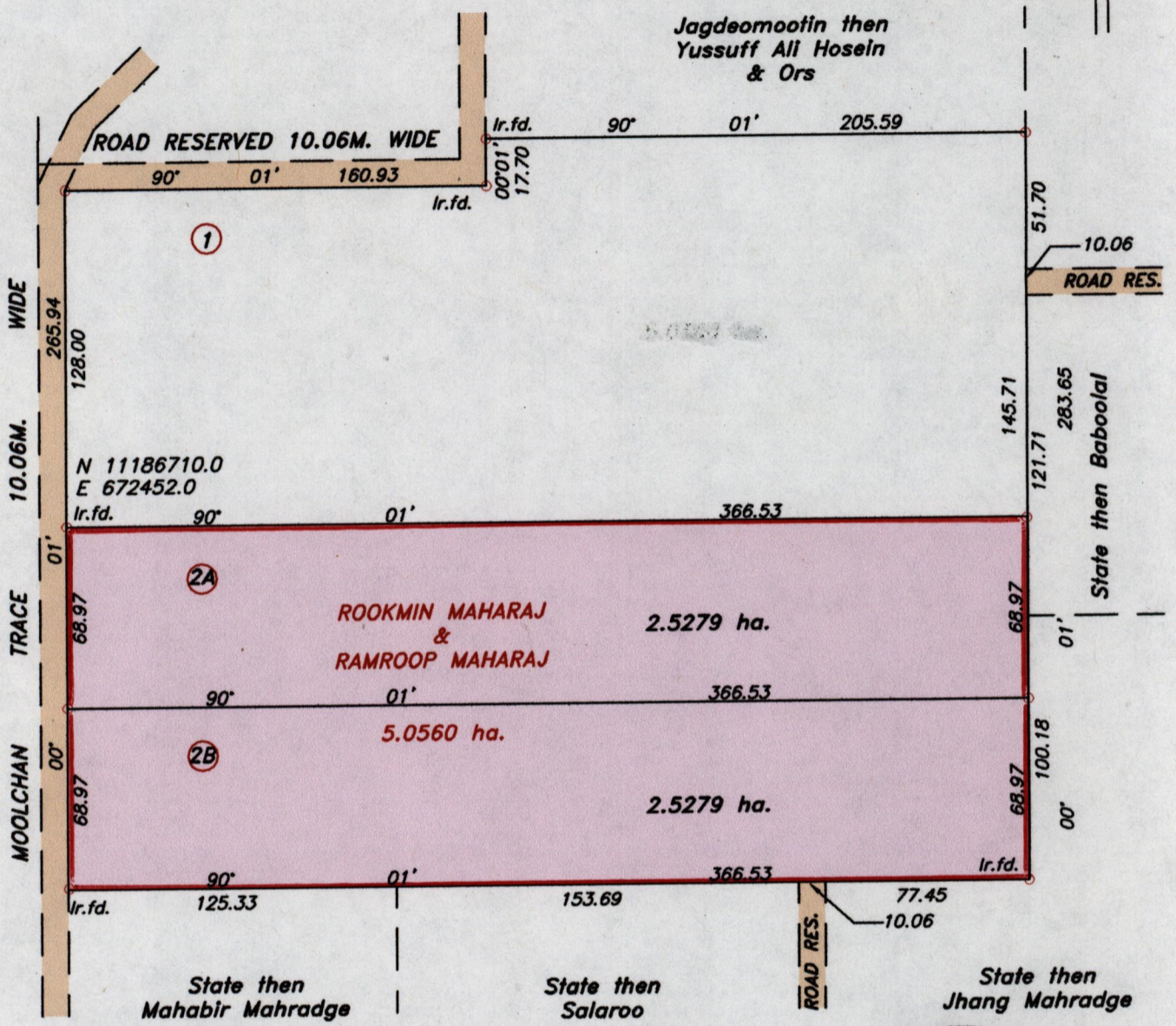
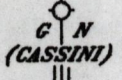


R.P.O. Vol. 251 Fol. 605
 C.T. Vol. 2650 Fol. 355
 C.T. Vol. 5372 Fol. 189

1050

Ward of Siparia 24
 County of St. Patrick
 Cadastral Sheet G.18. K. 73.C.
 Bk. 422 fol. 43
 Plan KH 24

U.P.R.N No.



Approved *[Signature]*
 Director of Surveys 2010.12.31

Coordinates are obtained by hand held G.P.S.
 W.G.S. 84 Zone 20 (±) 5m.
 ○ Denotes Iron put except stated otherwise.

SCALE 1/2500
 Distances are in metres

Bearings are Cassini Grid based on Solar Observations
 Plan of 2 Parcels of land coloured pink in the Ward of Siparia
 Containing together five point zero five five eight hectares
 Surveyed by me, with due authority, in October 2008
 In accordance with Regulation 25 (1) of the Land Surveyors' Regulations 1998,
 I certify that this plan is correct.




Checked by *[Signature]*

[Signature]

Entered by

Trinidad & Tobago Land Surveyor. 1st June 2010

Lot#	C.T. Vol's Folio	Names.
2A	5372 Fol 209	Jagdish Dabudeen.
2B	5372 Fol 199	Tulsieram Ramroop's; ^{Bambraustke} Maharaj



1650/24
1376/7