

1050

2

Vol 5393 Fol 245

REMAINING PORTION

24A

R.P.O. Vol. 515 Fol. 379

Cadastral Sheet B.23.A. 1/c

C.T. Vol. 700 Fol. 469

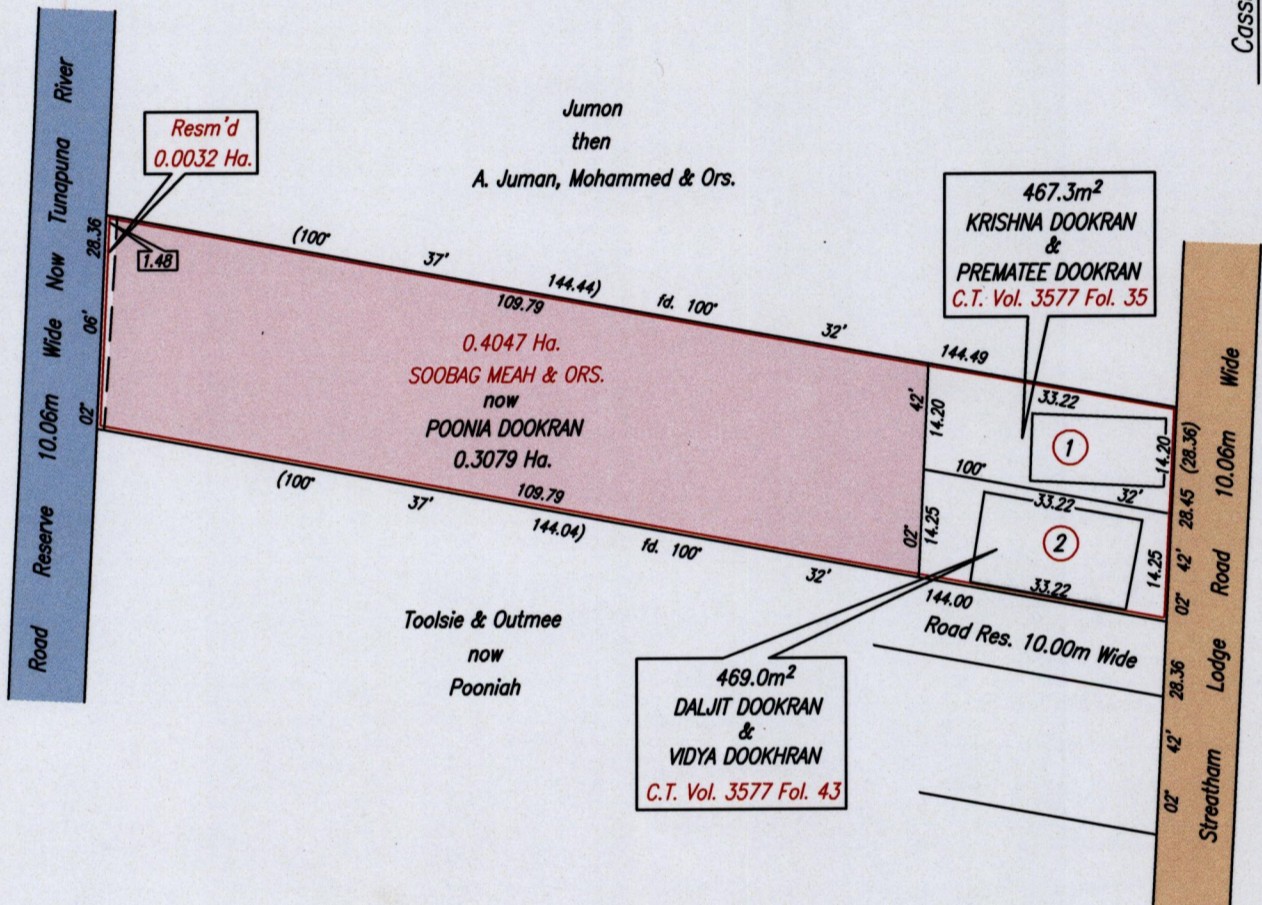
Ward of Tacarigua


County of St. George

Bk. 100 Fol. 82

BK 1211 fol 106

located
(02)




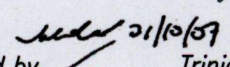
Approved 
 Director of Surveys
 2507/11/14

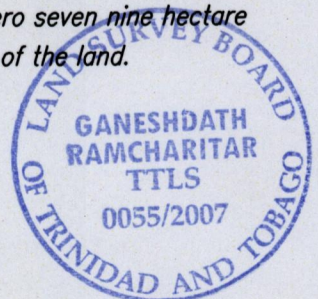
SCALE 1/1000
 Distances are in metres

Bearings are Cassini Grid based on Solar Observations

This is a true copy of a diagram of zero point four zero four seven hectare originally transferred to Soobag Meah & Ors., showing a portion coloured pink and containing zero point three zero seven nine hectare being the remainder after two previous transfers and one resumption of another portion of the land. In accordance with Regulation 25 (1) of the Land Surveyors' Regulations 1998, I certify that this plan is correct.

Entered on 
 23/10/07

Checked by  2007



1050

v A - CT VOL. 5393 FOL 247 POONIA DEOKRAN

now 1650/2
1375/235