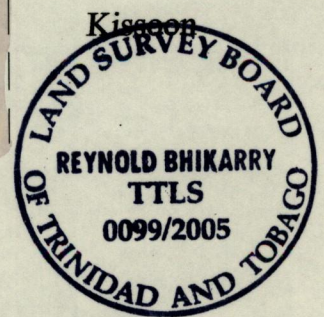


Saroop now 4
 Mangaree, Deo Saroop, Siloch Saroop & Ors.

Vide Bk. 639 fol. 163
 Vide Bk. 991 fol. 41
 Vide Bk. 1017 fol. 199
 Vide Bk. 903 fol. 115
 S.O. 349 / 29



Approved *[Signature]*
 Director of Surveys 2006.3.15

○ Denotes Iron put except stated otherwise.

SCALE : 1:1000

Note: Bearings are cassini grid based on solar observations

Distances are in metres

PLAN of 7 Parcels of land coloured pink in the Ward of Siparia



Containing together thirteen thousand one hundred and forty nine point nine square metres
 Surveyed by me, with due authority, in September 2004

In accordance with Regulation 25 (1) of the Land Surveyors' Regulations 1998,
 I certify that this plan is correct.

Checked by *[Signature]* 8/12/06 *[Signature]*
 Reynold Bhikarry

Entered on Trinidad & Tobago Land Surveyor 15th December 2004

Costa Rica
Republic of Costa Rica



Faint handwritten text, possibly a signature or name

1650/18
1358/228