

A = 676269 E
1153748 N

References:
Bk.4229 Fol.219
Bk.1273 Fol.76
Bk.1229 Fol.142

Approved

[Signature]
Director of Surveys 2010.8.24

SCALE 1:500
Distances are in metres

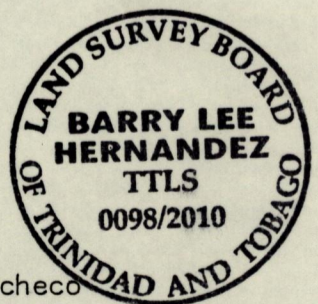
Notes: ○ Denotes Ir.pt. unless otherwise stated
Bearings are Cassini Grid based on Solar Observations
Coordinates obtained by handheld GPS (UTM Zone 20, Naparima ± 5.0m)

PLAN of a parcel of land coloured pink in the Ward of Montserrat
Containing six hundred and ninety nine point four square metres
Surveyed by me, with due authority, in February 2010 for Marcillin Pacheco


In accordance with regulation 25(1) of the Land Surveyors Regulations 1998, I certify that this plan is correct

Checked by
Entered on


Trinidad and Tobago Land Surveyor, 05th August 2010



1936/123
1650/15



HERMANN BÄDER
GOSLAR



1000