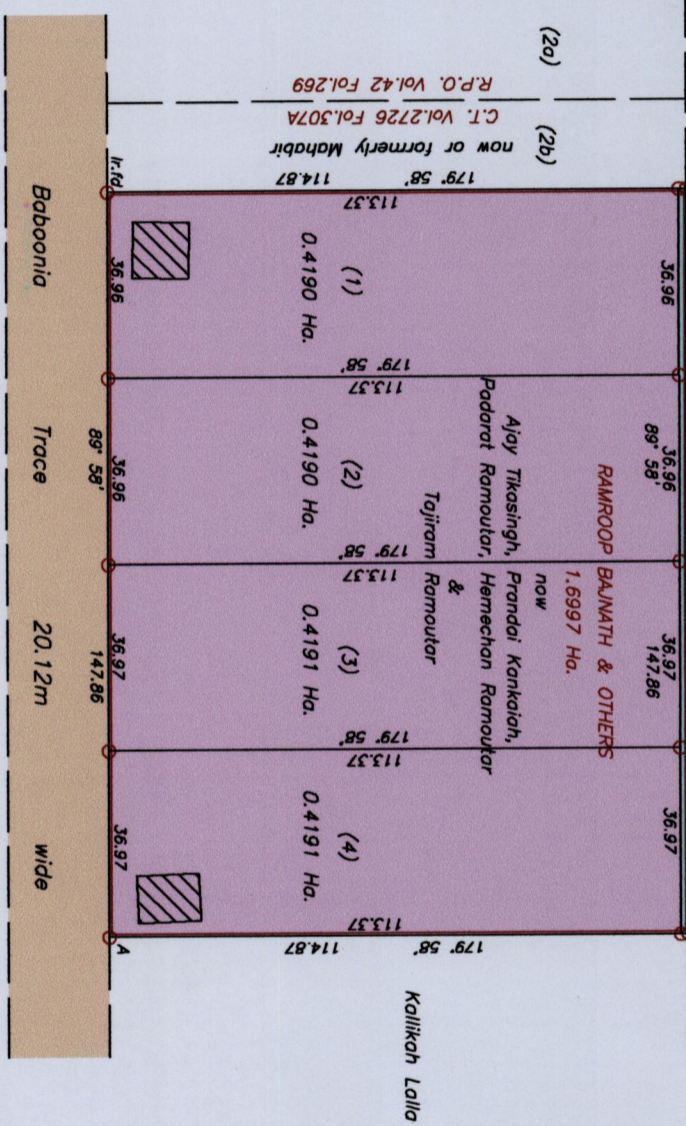
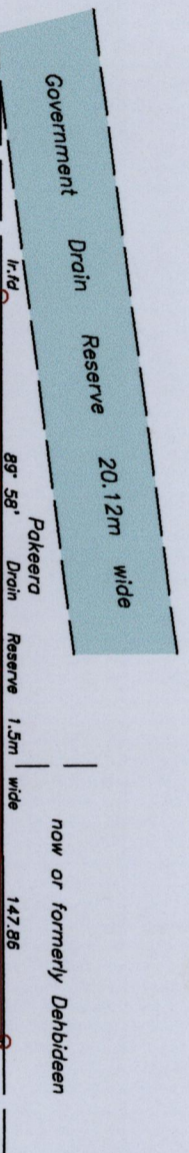



R.P.O Vol. 42
C.T. Vol. 4778
C.T. Vol. 5444
Fol. 269
Fol. 325
Fol. 211



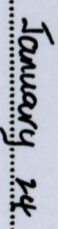


Approved: 
Director of Surveys 2012. 2.14

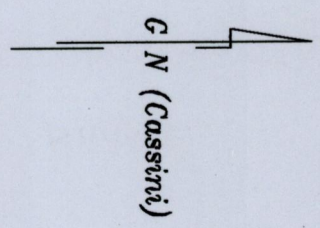
Notes: U.T.M 20 Naperina (GPS +/- 3.0m)
Denotes Iron put unless otherwise stated
Bearings are Cassini based on solar observations

SCALE 1:1500
Distances are in METRES

PLAN of 4 Parcels of land coloured pink in the Ward of Curupia.
Containing together one point six seven hectares.
Surveyed by me, with due authority, in June 2008 at the request of Hemechan Ramoutar.
In accordance with Regulation 25 (1) of the Land Surveyors Regulations 1998, I certify that this plan is correct.

Checked by: 
Entered on: 
Trinidad and Tobago Land Surveyor:  January 24 2012

Ward of Curupia
County of Caroni
Cadastral Sheet 23F/4/a (D.2.D)



References
A = N 1168510 (U.T.M)
E = 572660 (U.T.M)

Bk. 1128 Fol. 97
Bk. 718 Fol. 193
Bk. 966 Fol. 125



HH/sbet
21/0591

LOT#	C.T. VOLS, FOLIO	NAMES.
1	5444 fol 287	Padarat, Tejeram; Tageram Ramoutar
2	5444 fol 289	Ajay Tikasingh
3	5444 fol 289	Ajay Tikasingh
4	5444 fol 291	Hamechan Ramoutar



165d12.
1345144