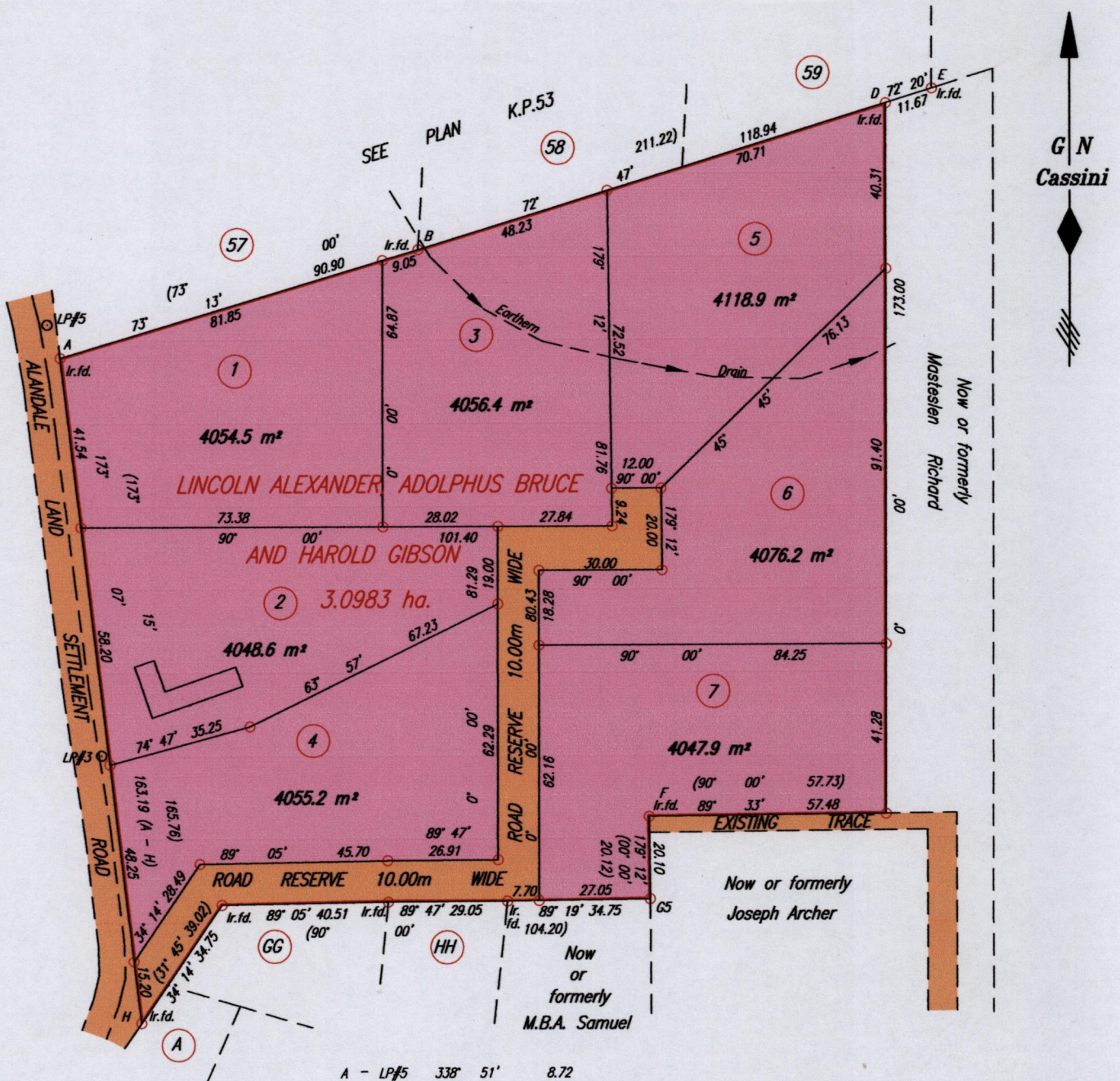




Process ID# 46699



Coordinates of A (Ir. fd.): 0723852mE, 1193931mN
 U.T.M. 20 WGS 84 (+/- 7.00m)
 G.P.S. Direct Observation

Approved 
 Director of Surveys 2012.4.11



Reference: See Bk. 131 Fol. 96
 Bk. 132 Fol. 79


SCALE 1:1500


Distances are in METRES

○ Denotes Iron put except where otherwise stated
 Bearings are Cassini Grid based on Solar Observations

PLAN of 7 parcels of land coloured pink in the Ward of Toco
 Containing together twenty-eight thousand four hundred and fifty-seven point seven square metres
 Surveyed by me, with due authority, in April 2011

In accordance with Regulation 25 (1) of The Land Surveyors' Regulations 1998,
 I certify that this plan is correct.

Checked by  12.04.07

 TTLS

Entered on O.M.S. 24.07.2012

Trinidad & Tobago Land Surveyor
 C:\LESS 2011\TRINIDAD\JEANVILLE,JOHN.dwg FILE NO: J040 2012

Lot No.	CT. VOLUME & FOLIO	NAMES
1		
2		
3	5499 fol. 575	YVETTE DUNCAN
4	5507 fol. 209	HARVEY CHADEE
5		
6	5499 fol. 505	CLARENCE SKEETE
7	5499 fol. 495	GEORGE BABB

+395/196
 NOW 1650/116