

RPL Vol Folio.

C of T Vol.47 Folio429

C.T. Vol. 5494 Fol. 289

Cadastral Sheet 62D (F.14.K)
3/b

Ward of La Brea

County of St. Patrick

N 115
Cassini


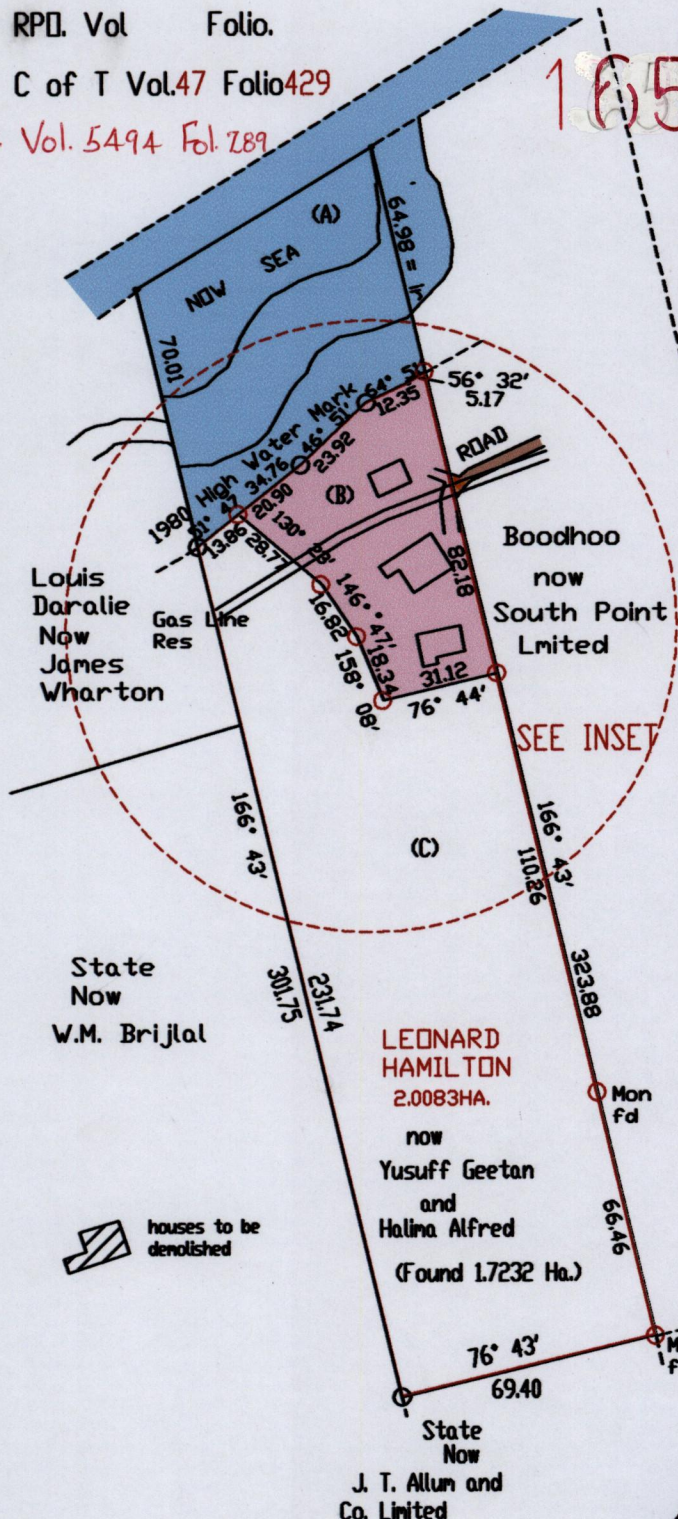
165(1) 115

13/5/141

Process ID# 44739

Vide

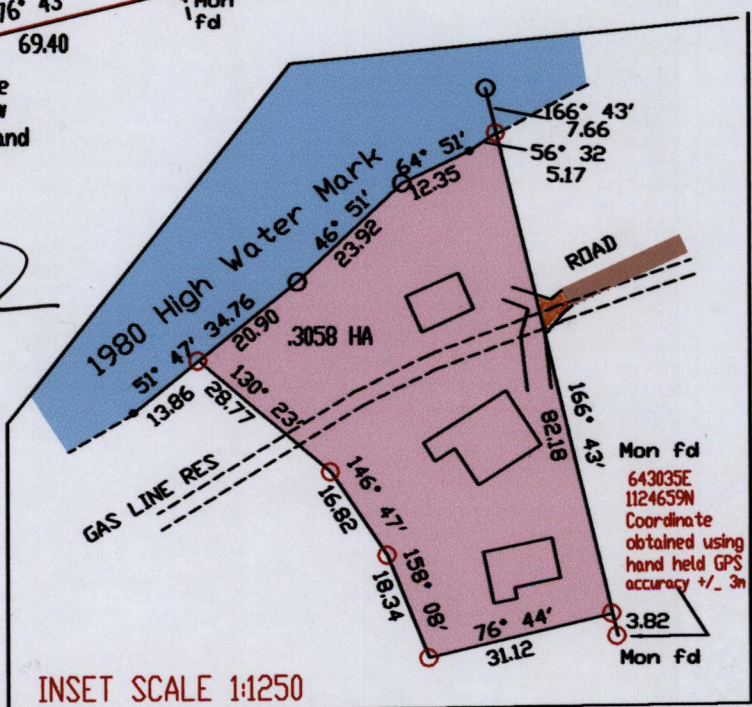
Bk.964; Fol.20



houses to be demolished

LEONARD HAMILTON
2.0083HA.
now
Yusuff Geetan
and
Halima Alfred
(Found 1.7232 Ha.)

Approved *[Signature]*
Director of Surveys
2012.2.10



Notes: ○ Denotes lrfd unless otherwise stated
○ Denotes peg put
Bearings are Cassini grid based on solar observations

SCALE 1:2000

Distances are in Metres

Plan of a Parcel of land coloured pink in the Ward of La Brea
Containing zero point three zero five eight hectares
Surveyed by me, with due authority, in July. 2008

In accordance with Regulation 25(1) of the Land Surveyors' Regulations 1998, I certify that this plan is correct.


Checked by *HR-08/02/12*

Paul Williams

Entered on *C.M.S. 14-07-2012*

Trinidad & Tobago Land Surveyor27./01/ 2012

CT. Vol. 5494 Fol. 289 - ATLANTIC LNG COMPANY OF TRINIDAD & TOBAGO



now 1650/115
1395/141