

Vol. 5465 Fol. 495  
R.P.O. Vol. 104 Fol. 319  
C.T. Vol. Fol.

165(1)

1(1)3

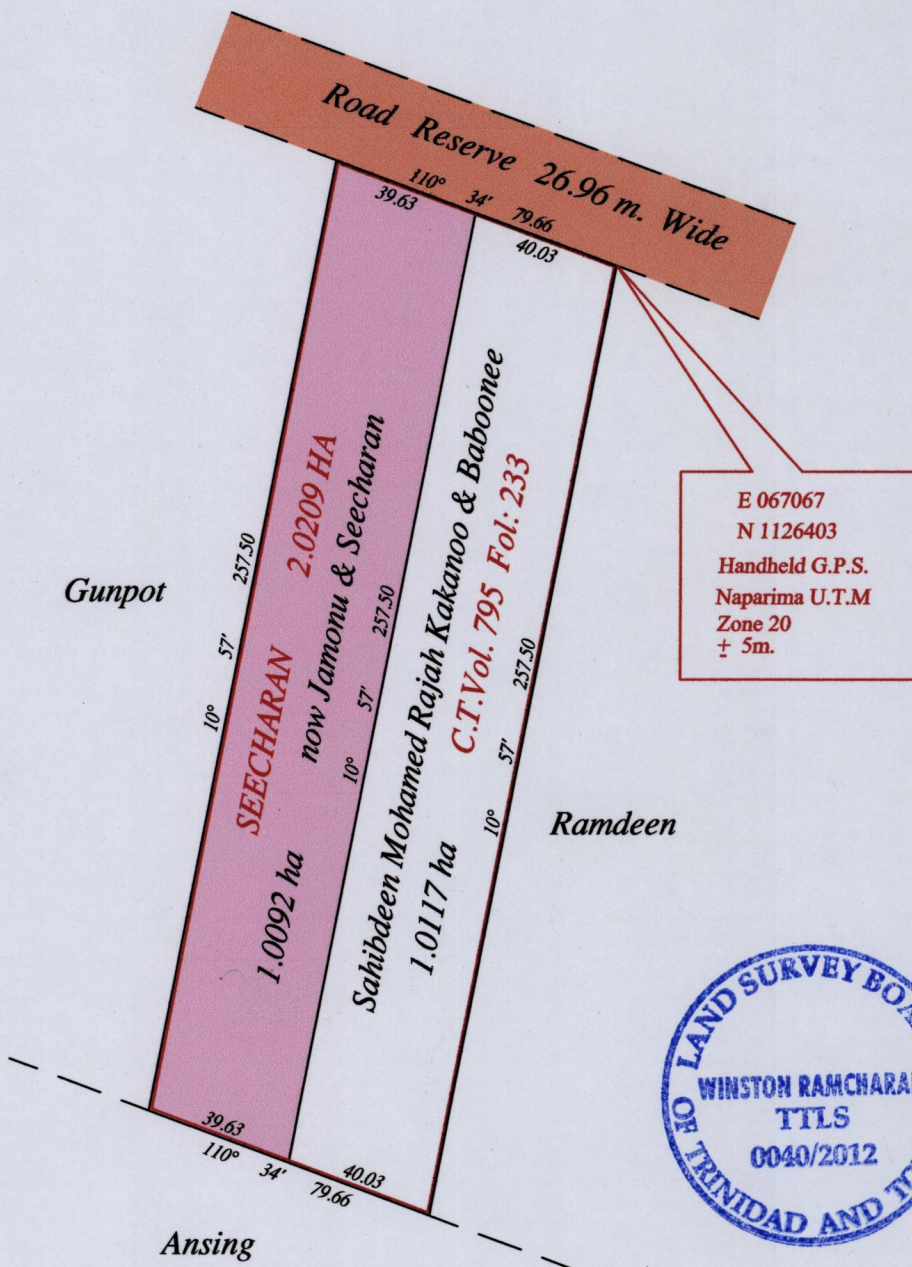
Ward of Naparima

County of Victoria


Cadastral Sheet G 13 C & G,  $\frac{63 F}{11b \& d}$

G N

Cassini




Vide Bk. 393 fol. 73

Approved   
Director of Surveys 2012-2-9

SCALE : 1:2000

Note: Bearings are Cassini grid based on solar observations Distances are in metres  
This is a true copy of a diagram of two point zero two zero nine hectares, originally transferred to Seecharan, shewing a portion coloured pink and containing one point zero zero nine two hectares being the remainder after one (1) previous transfer of another portion of the land.  
In accordance with Regulation 25 (1) of the Land Surveyors' Regulations 1998, I certify that this plan is correct.

Checked by  2/2/12

Entered on ..... Trinidad & Tobago Land Surveyor 26<sup>th</sup> January 2012



