

VOL. 5470 Fol. 153

1650

Ward of Chaguanas

1013

R.P.O. Vol. 612 Fol. 477


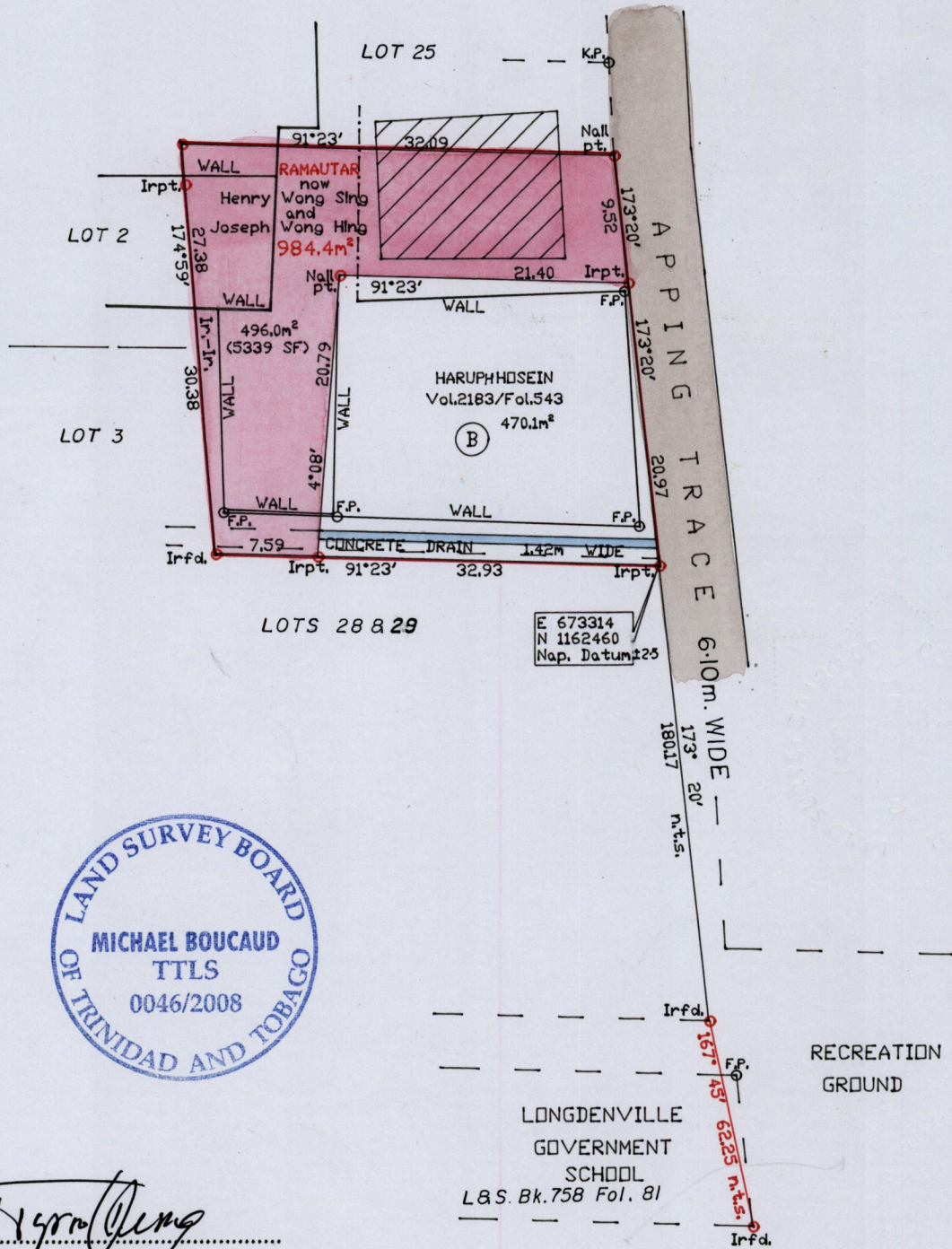
County of Caroni

G.P. Filed in Vol. 2183 Fol. 537

Cadastral Sheet D.8.F. 34A
4/c

cf. PLAN AD 38

DEPOT VILLAGE



Approved *[Signature]*
 Director of Surveys
 2009.4.9

K.P. - King Post
 F.P. - Fence Post
 Note: To obtain Cassini Grid +18 minutes


SCALE 1/500
 Distances are in metres

PLAN of a Parcel of land coloured pink in the Ward of Chaguanas
 Containing four hundred and ninety six point zero square metres
 Surveyed by me with due authority in November 2008 for Bruce Wong
 In accordance with Reg. 25(1) of the Land Surveyors' Regulations 1998,
 I certify that this plan is correct.

Checked by *[Signature]* 5/4/09

[Signature] TTLS

Entered..... Trinidad & Tobago Land Surveyor.. 25th November 2009



msw/650/103
1500/32