

Process ID #40926

R.P.O. Vol. 44 Fol. 539

C.T. Vol. 654 Fol. 199

Vide Bk. 950 fol. 237

Vide Bk. 222 fol 51

Cadastral Sheet D.2.H. 23F

Ward of Chaguanas

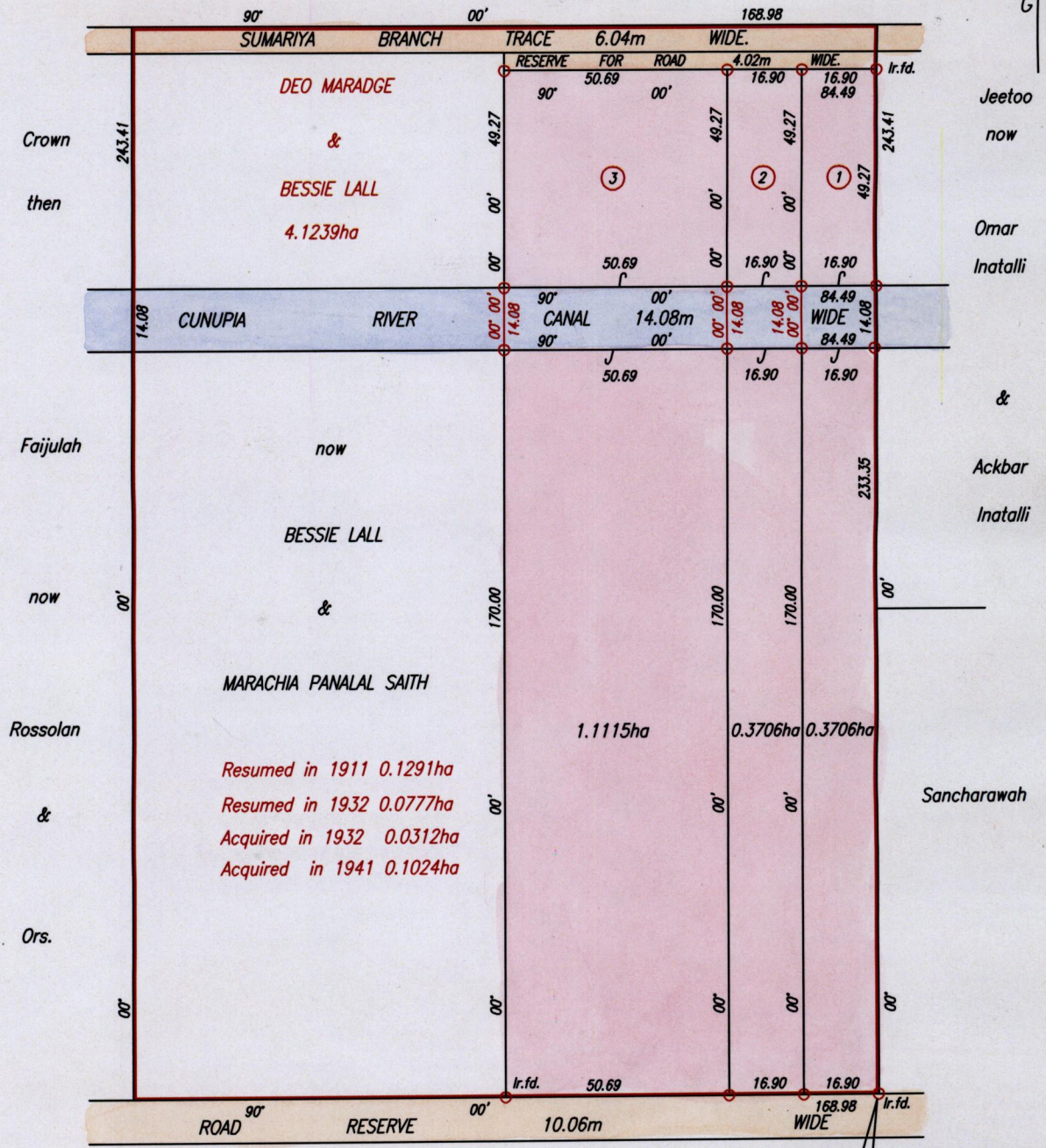
County of Caroni

Felicity

Vol. 5469 Fol. 481

Mungaroo  
now  
Sookiah Mohun & Ors.

Cassini  
G I N

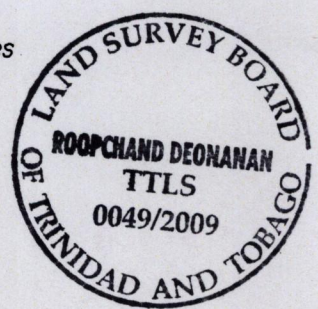


672685mE, 1167825mN  
(U.T.M. 20, WGS 84 (+/-5)  
Coordinates obtained from  
hand held GPS

Approved *[Signature]*  
Director of Surveys  
2009.8.17

SCALE 1:1500  
Distances are in Metres


○ Denotes Iron put except otherwise stated.  
Bearings are Cassini Grid based on Solar Observations.  
PLAN of 3 Parcels of land coloured pink in the Ward of Chaguanas  
Containing together one point eight five two seven hectares.  
Surveyed by me, with due authority, in May, 2009  
In accordance with Regulation 25(1) of the Land Surveyors' Regulations 1998,  
I certify that this plan is correct.



Checked by *[Signature]* 10/9/09

Entered *[Signature]* 22-02-2013 Trinidad & Tobago Land Surveyor *[Signature]* 10<sup>th</sup> June 2009  
PATH = EV700 E:\Drawings09\Lall & Smith.dwg

Lot #	C.T. Vol & Fol	Names.
1	CT. VOL. 5469 Fol. 495 -	JOHN DEO RAMSUDAR
2	CT. VOL. 5469 Fol. 495 -	JOHN DEO RAMSUDAR
3	CT. Vol 5496 Fol. 395	Rambhahal Nanhoo.



new 102/1650  
#5001111