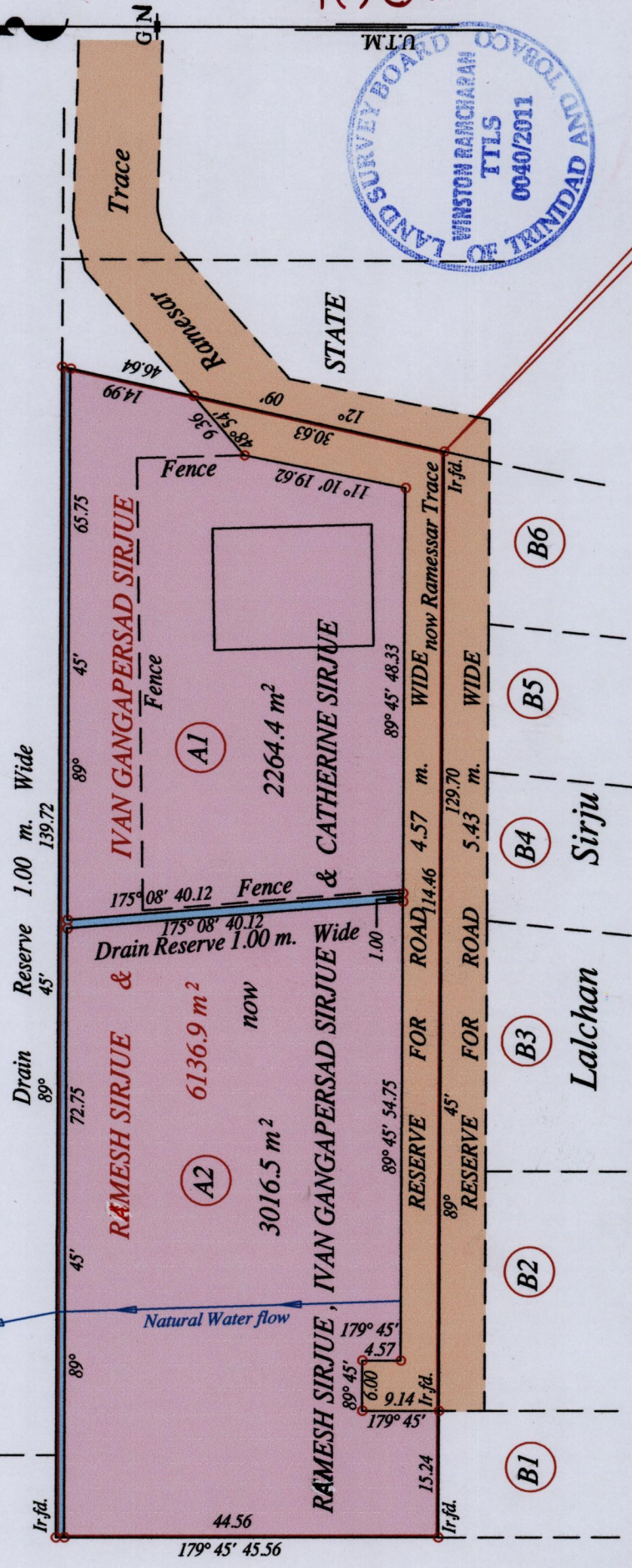


R.P.O. Vol. 147 Fol. 273
 C.T. Vol. 3308 Fol. 445
 C.T. Vol. 5461 Fol. 403


R. Dickerson now Dussoo

Ward of Siparia
 County of St. Patrick
 Cadastral Sheet (G 12 P) 63 E
 4/c



Guinness

1650



E 0666679
 N 1122553
 Reading taken with
 Handheld G.P.S.
 U.T.M. 20 Naparima
 + 5m.

Approved *[Signature]*
 Director of Surveys
 2011.9.13

o Denotes Iron put except stated otherwise.

Note: Bearings are U.T.M. grid based on solar observations Distances are in metres

PLAN of 2 Parcels of land coloured pink in the Ward of Siparia
 Containing together five thousand two hundred and eighty point nine square metres
 Surveyed by me, with due authority, in September 2009

In accordance with Regulation 25 (1) of the Land Surveyors' Regulations 1998,
 I certify that this plan is correct.

Checked by *[Signature]*

Entered on Trinidad & Tobago Land Surveyor. *[Signature]* August 2011


Vide Bk. 1179 fol. 156

10

1876/308

Orig. 1179: 156

LOT #	C-T. VOL. & Folio	NAMES.
A1	5461 Fol 415	Ramesh s. Catherine Sirjue
A2	5461 Fol 417	Ivan Gangapersad Sirjue



1650/10
1376/208