

1649

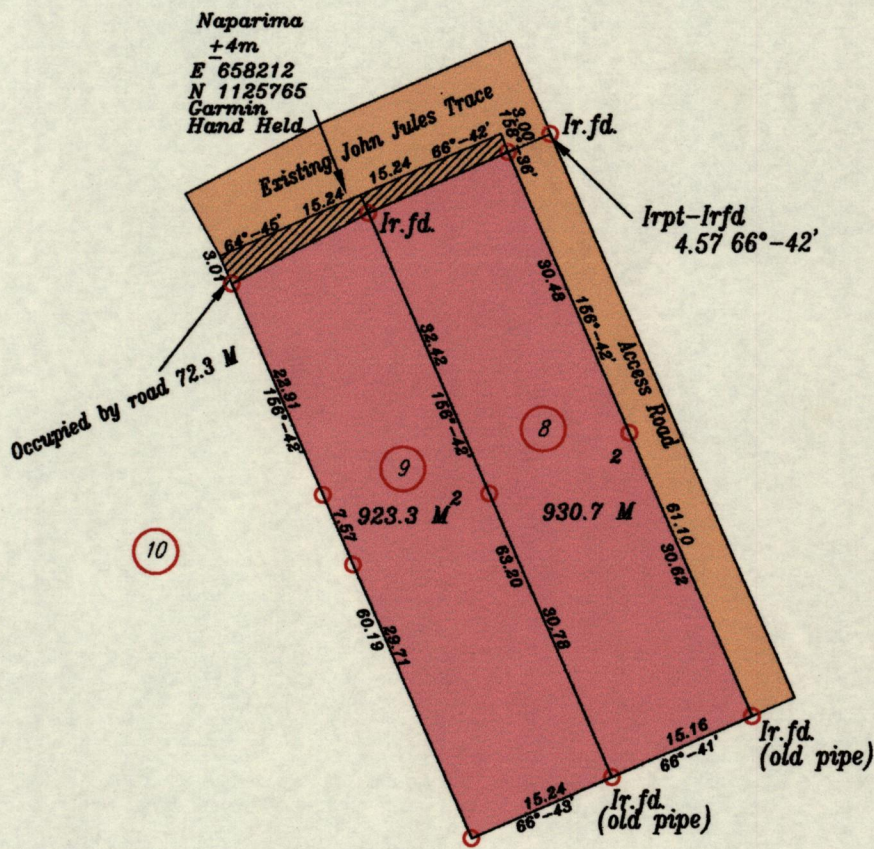
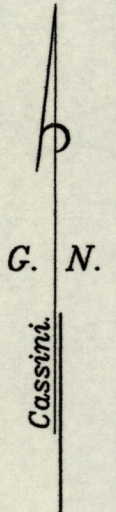
1831

U.P.R.N.
Deed: DE 200400308138
Reference: *General Plan "A"*
Registered Deed No. 778 of 1975


Ward of Siparia
County of St. Patrick
Cadastral Sheet G.11.H

63D
1/c/1

Process SD# 110947



formerly Jookar
Alias Kokar



Scale: 1/750


Distances are in Metres.

○ Denotes Ir.pt. unless stated otherwise.

Bearings are based on Solar Observations.

Plan of Two parcels of land coloured pink in the Ward of Siparia.
Containing together One thousand nine hundred and twenty six point three sq. metres.
Re-Surveyed by me with due authority, in April, 2015 for Curtis Cazeau.
Certified Correct In accordance with Regulation 25[1], of the
Land Surveyors Regulations 1998.

Entered
Checked
2015.


Trinidad & Tobago Land Surveyor, 30/07/2015.

