

1649

1830

U.P.R.N.....

Cadastral Sheet 73B
2/b


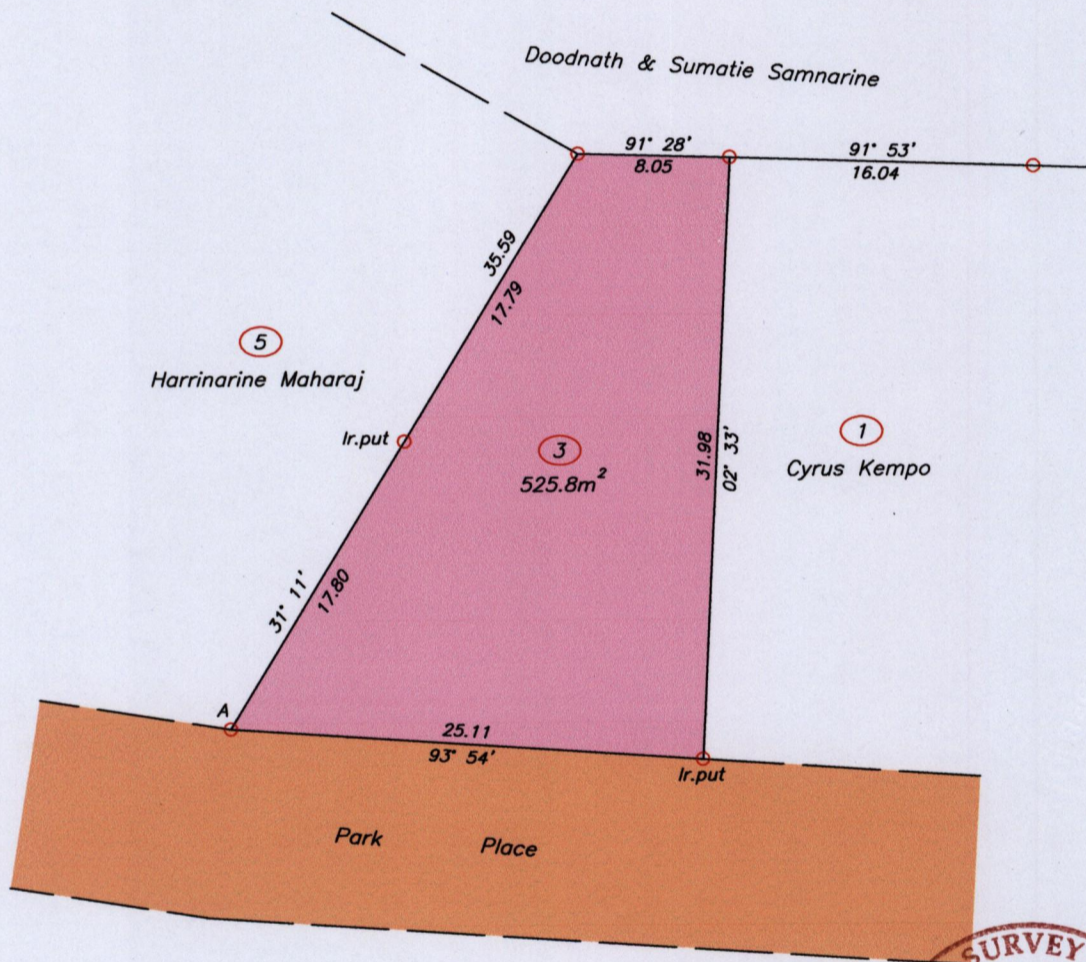

Address - Lot#3 Park Place,
La Costena Development,
Penal.

Ward of Siparia

County of St. Patrick

Process ID #110944

Redefinition Plan



Note - UTM (Nap-Zone 20) Coordinates obtained from hand held GPS receiver ± 5.00m

A = 668701 E (U.T.M)
1121752 N

○ Denotes Iron found except stated otherwise
Note: Bearings are Cassini grid based on solar observations

SCALE 1:400
Distances are in metres

Plan of a Parcel of land coloured pink in the Ward of Siparia. Containing five hundred and twenty five point eight square metres. Surveyed by me, with due authority, in October 2013 for Sandra Bally. Certified correct in accordance with Regulation 25(1) of the Land Surveyors' Regulations 1998.

Checked by...
Entered on...
MINISTRY OF FOOD PRODUCTION
LAND AND MARINE AFFAIRS
JUL 22 2015
#303
Lands & Surveys Division

.....
Trinidad & Tobago Land Surveyor... 22.07.2015